

Saint Francis State Park, Mooner's Hollow Trail

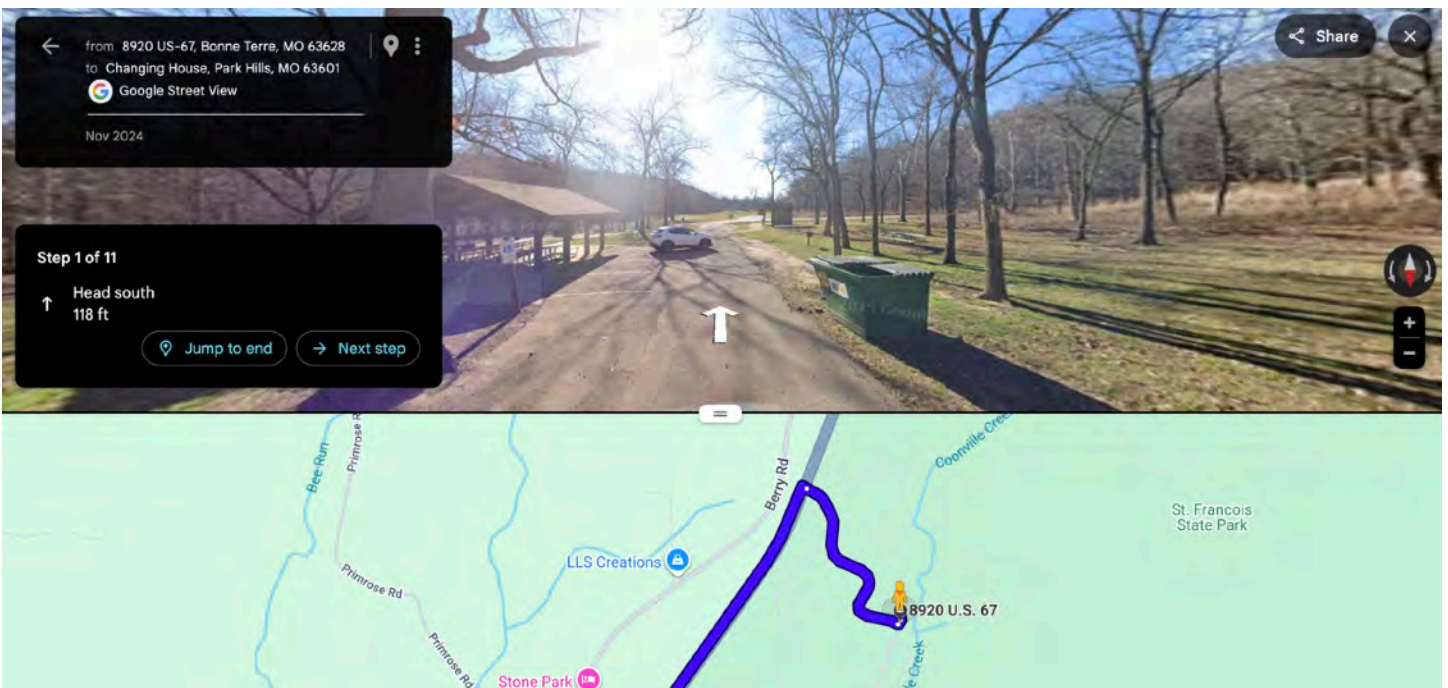
To

Saint Joe State Park, Lakeview Trail

GPS: 37.812786251193785,  
-90.50253180305936

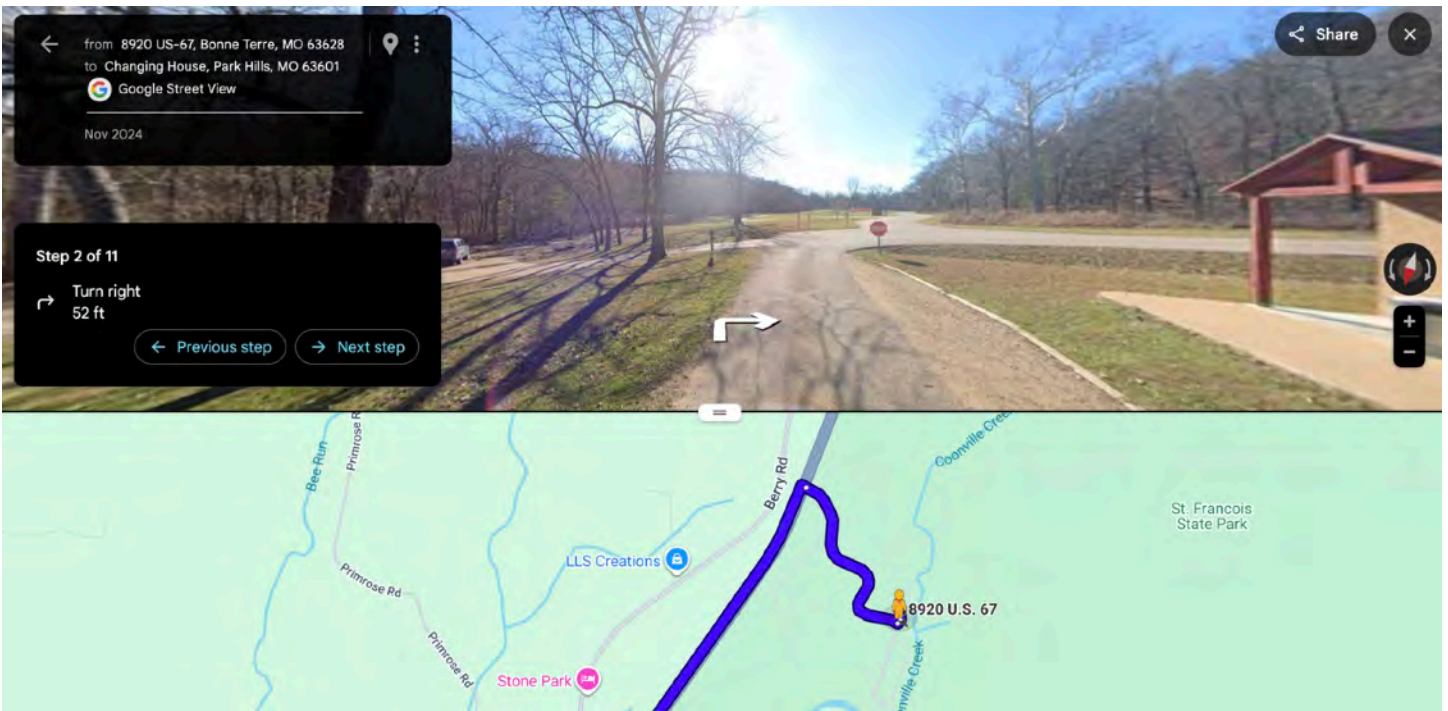
Link to Google Maps:

<https://maps.app.goo.gl/hYSqQ5FNfkryLJ4N9>

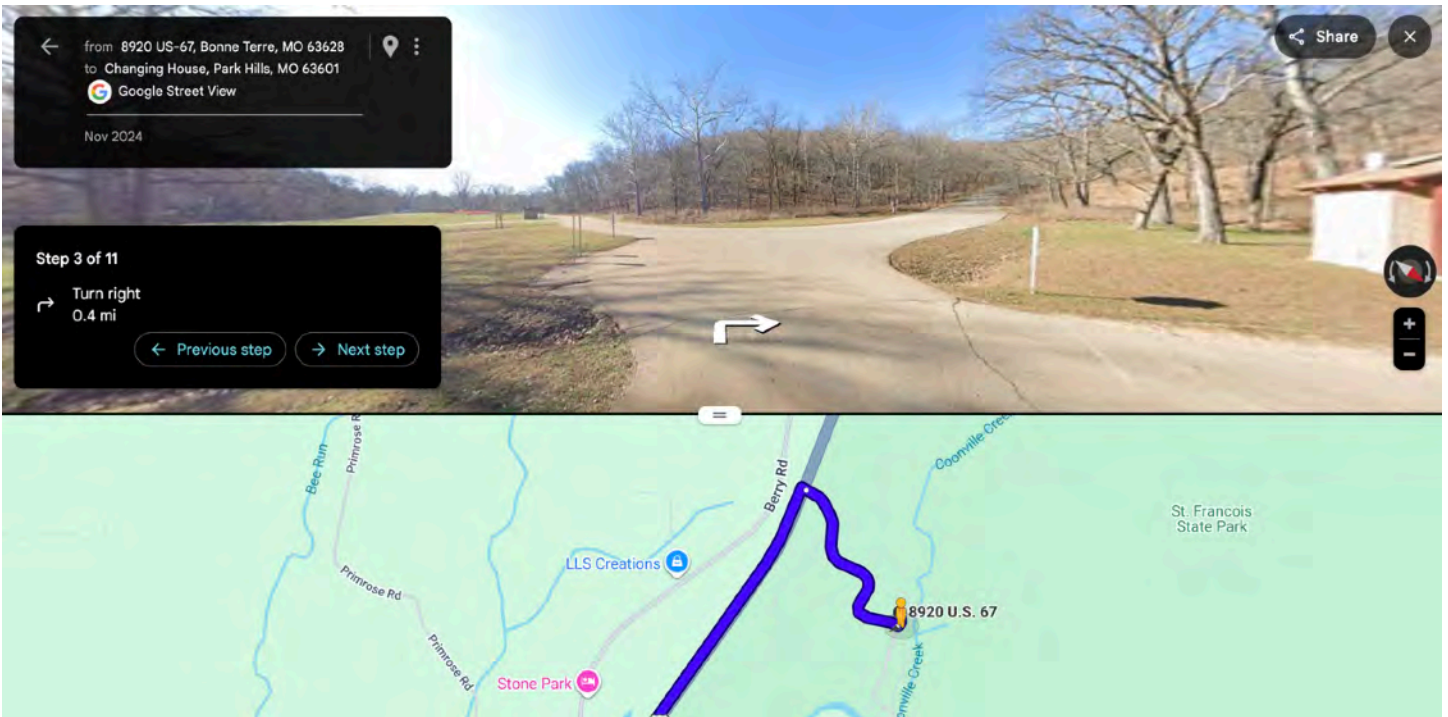


Step 1 of 11

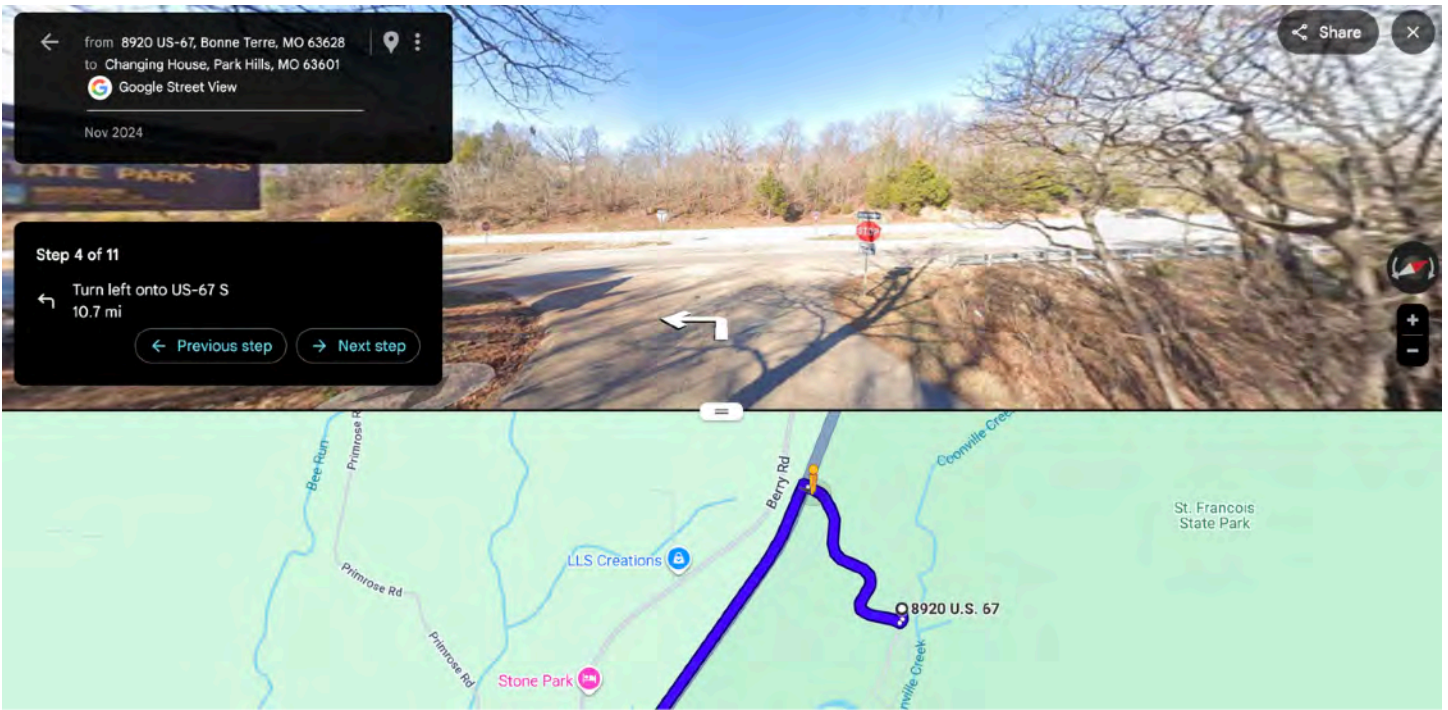
Head south for 118 ft



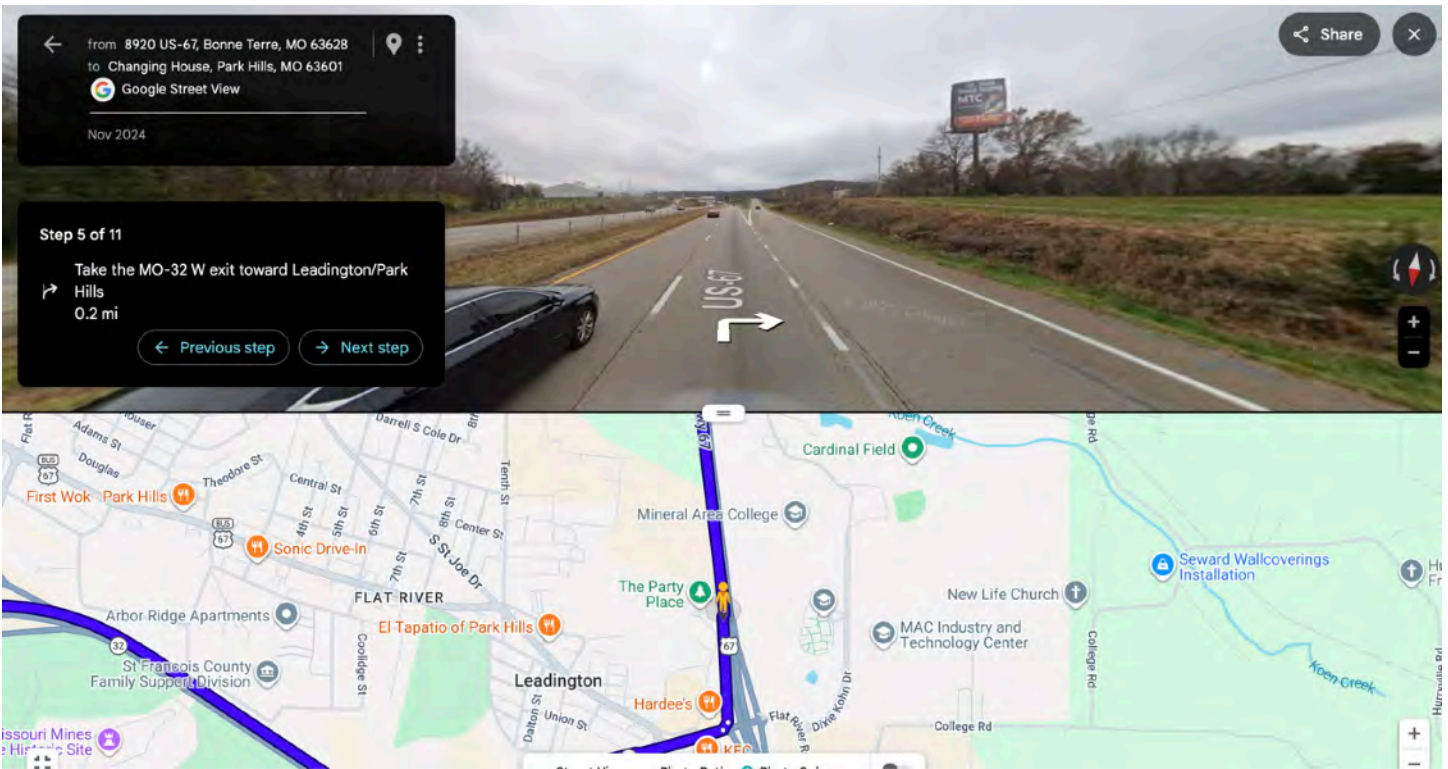
Step 2 of 11  
Turn right for 52 ft



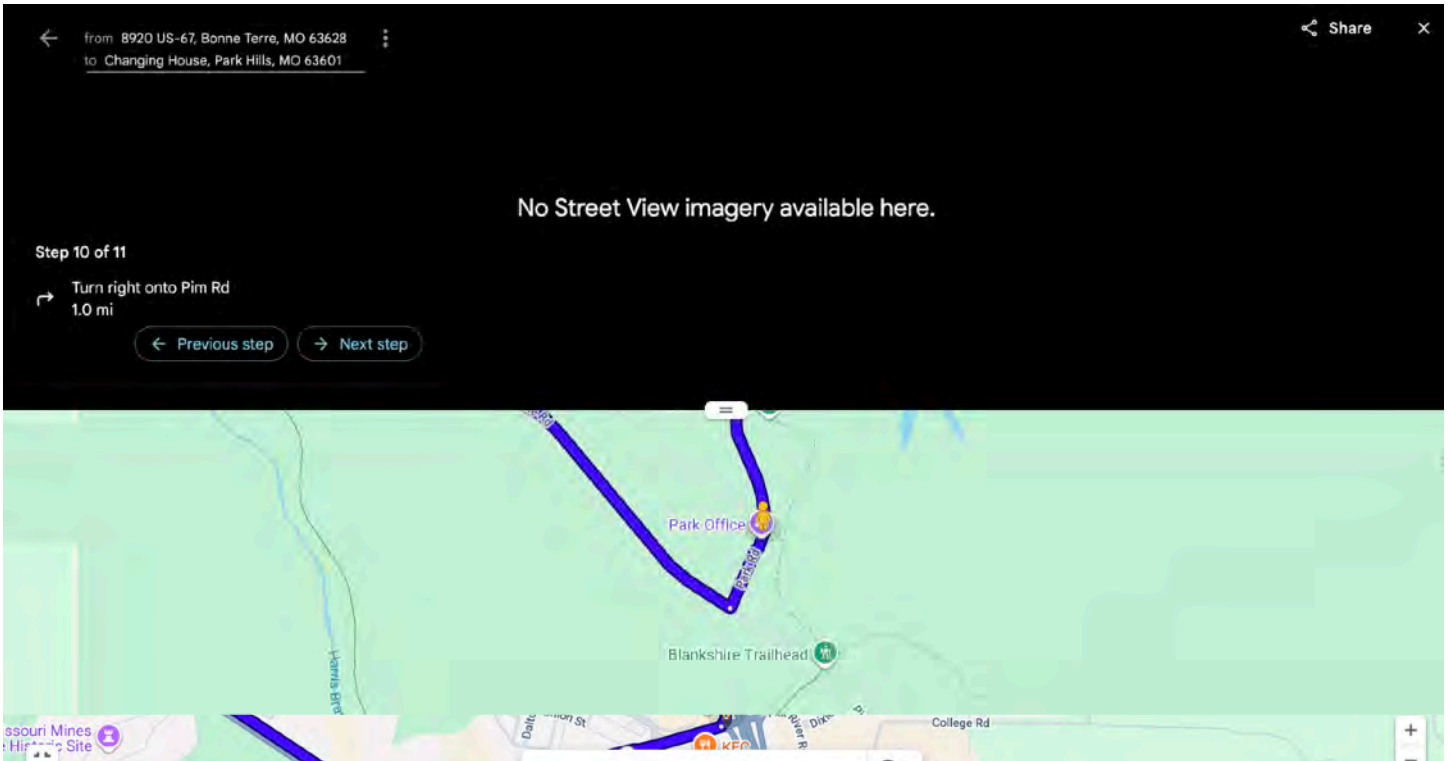
Step 3 of 11  
Turn right for 0.4 miles



Step 4 of 11  
Turn left onto US-67 South for 10.7 miles

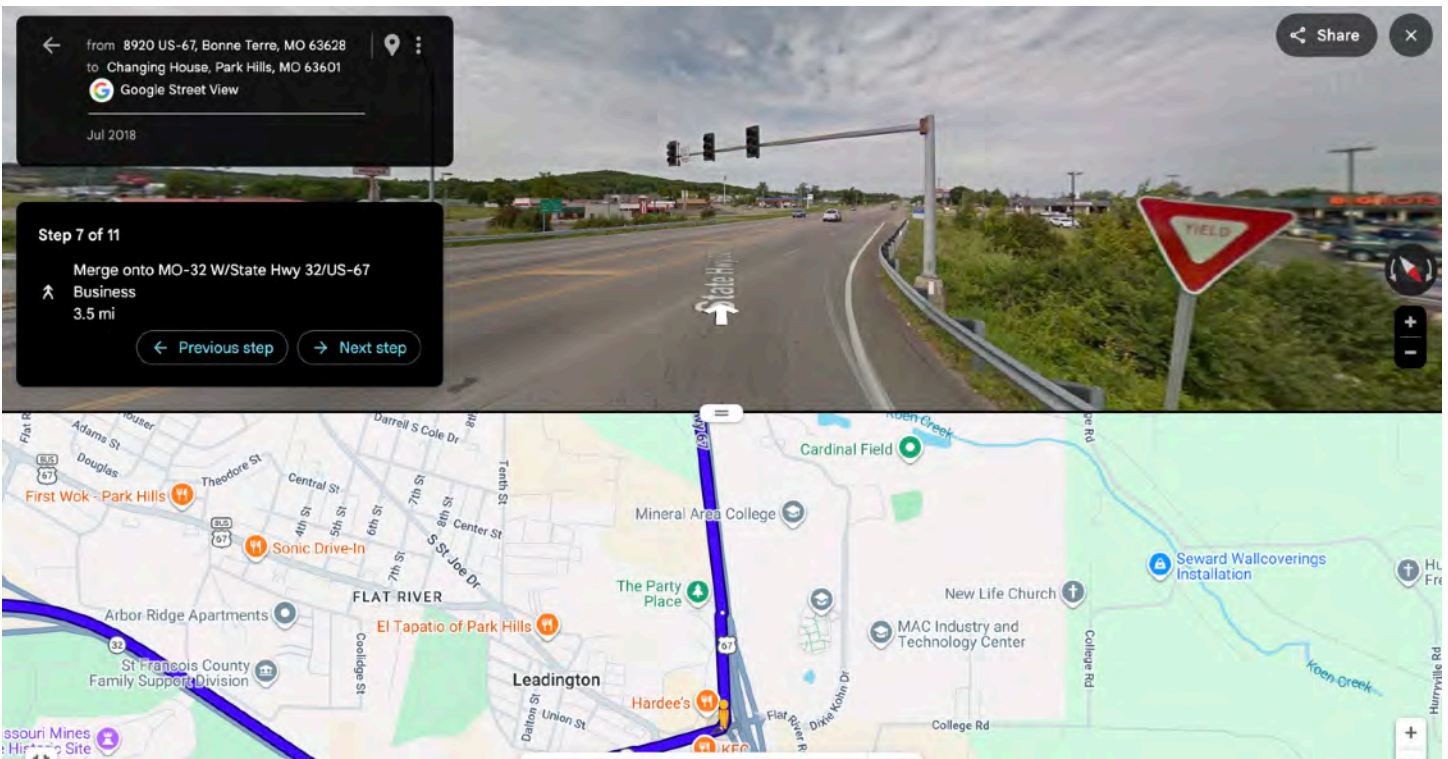


Step 5 of 11  
Take the MO-32 West exit toward Leadington / Park Hills for 0.2 miles



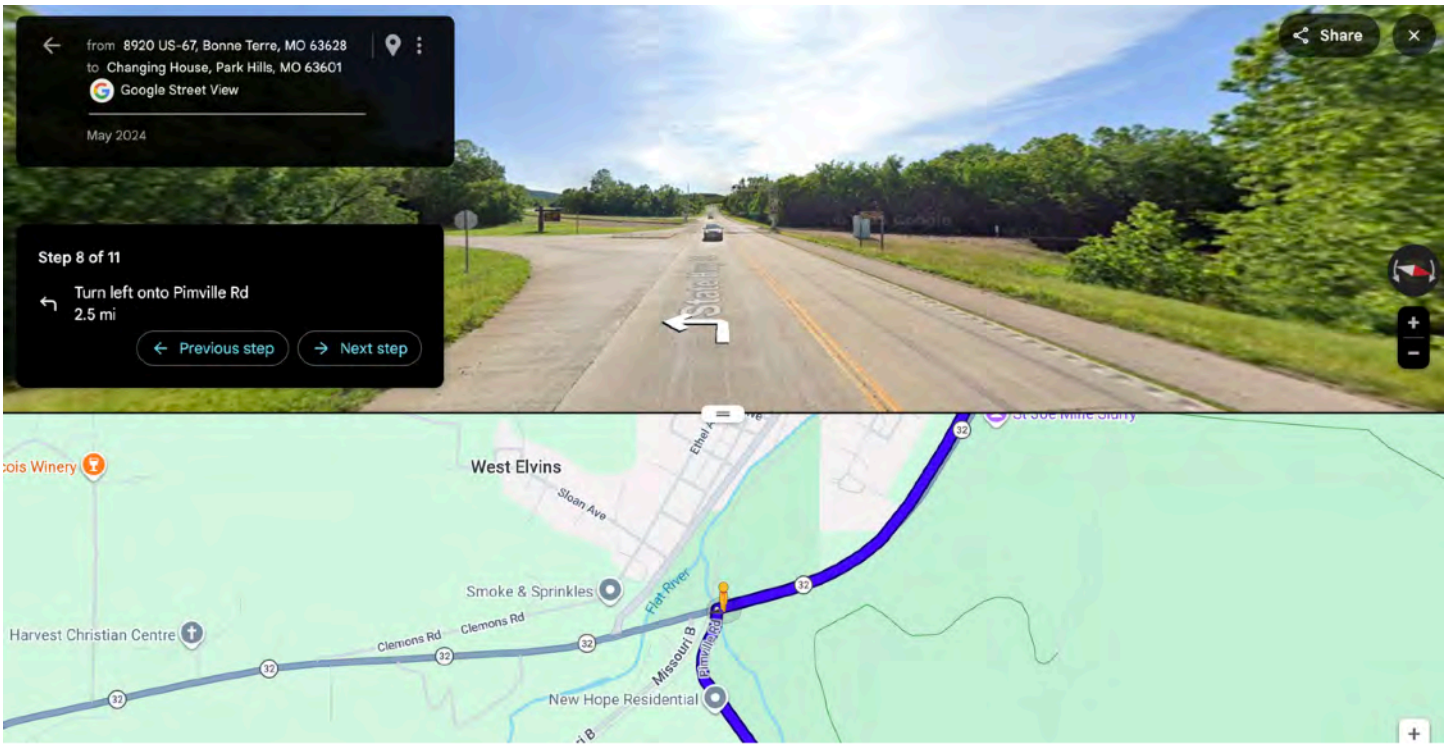
### Step 6 of 11

Keep right and merge onto MO-32 West /State Highway 32 / US-67 Business for 105 feet

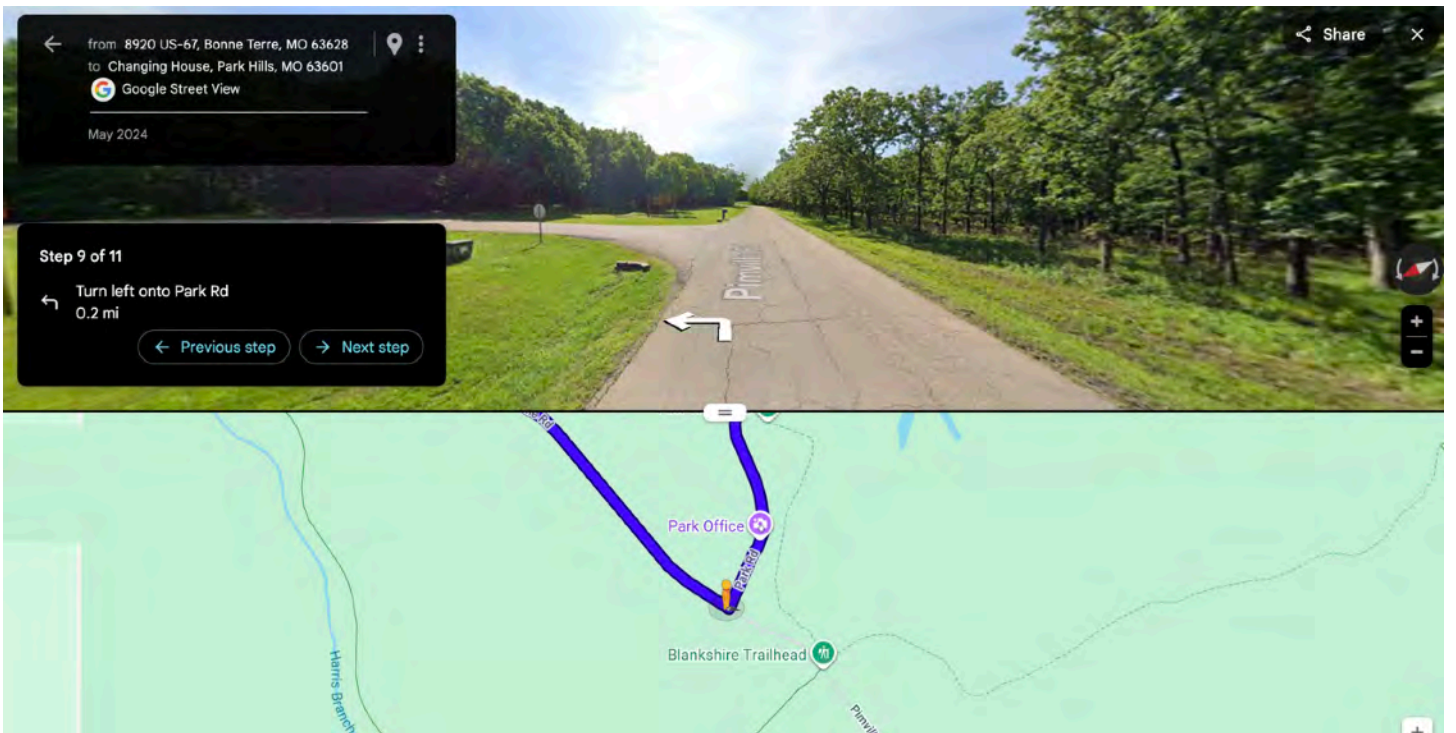


### Step 7 of 11

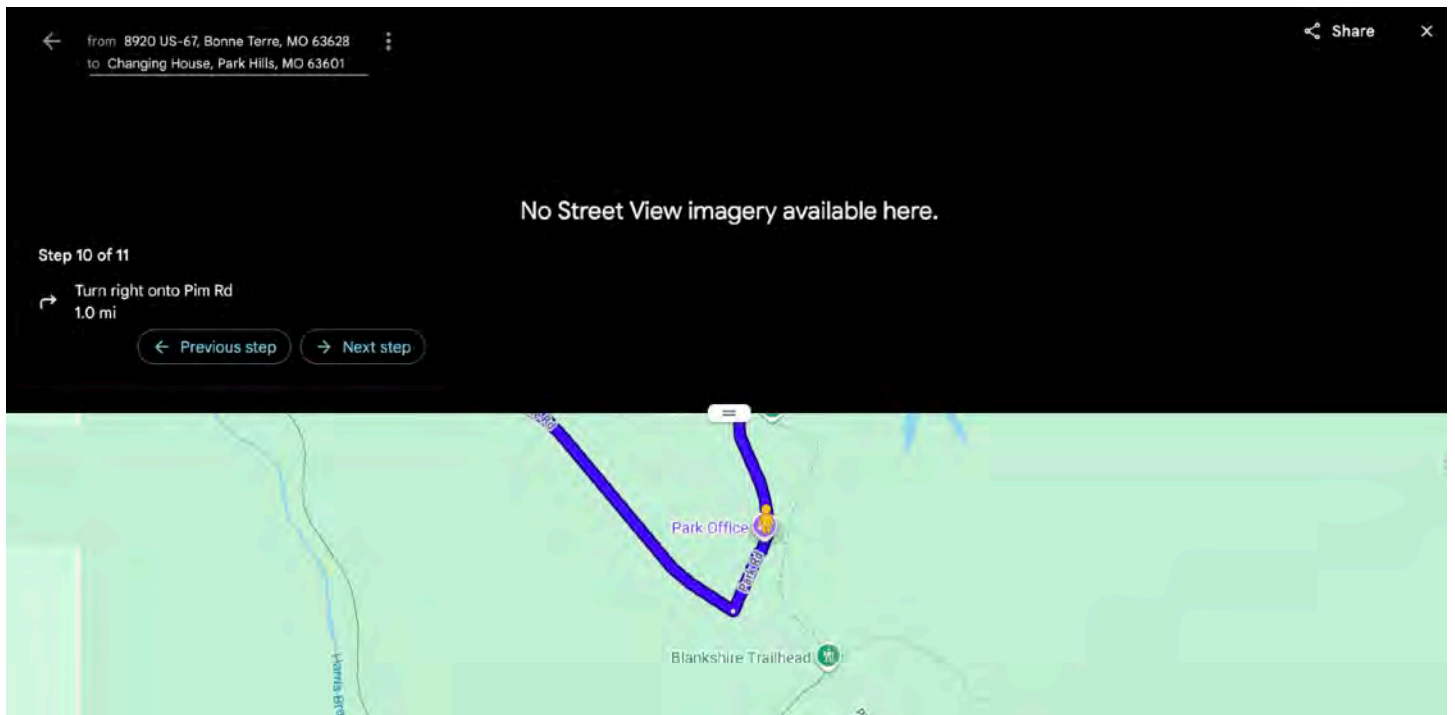
Merge onto MO-32 West /State Highway 32 / US-67 Business for 3.5 miles



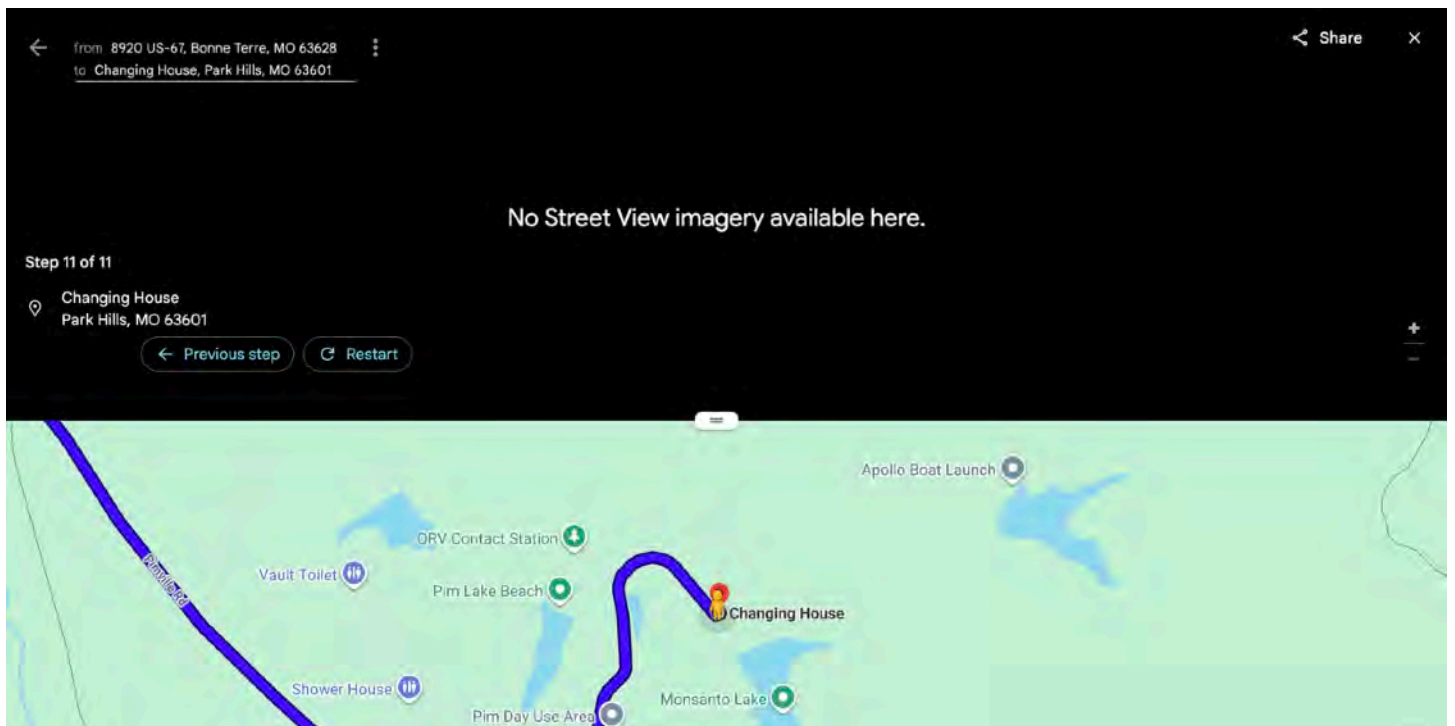
Step 8 of 11  
Turn left onto Pimville Road for 2.5 miles



Step 9 of 11  
Turn left onto Park Road for 0.2 miles



Step 10 of 11  
Turn right onto Pim Road for 1.0 mile



Step 11 of 11  
You have arrived at our meeting point.  
Saint Joe State Park, Lakeview Trail  
Park Hills, MO 63601

