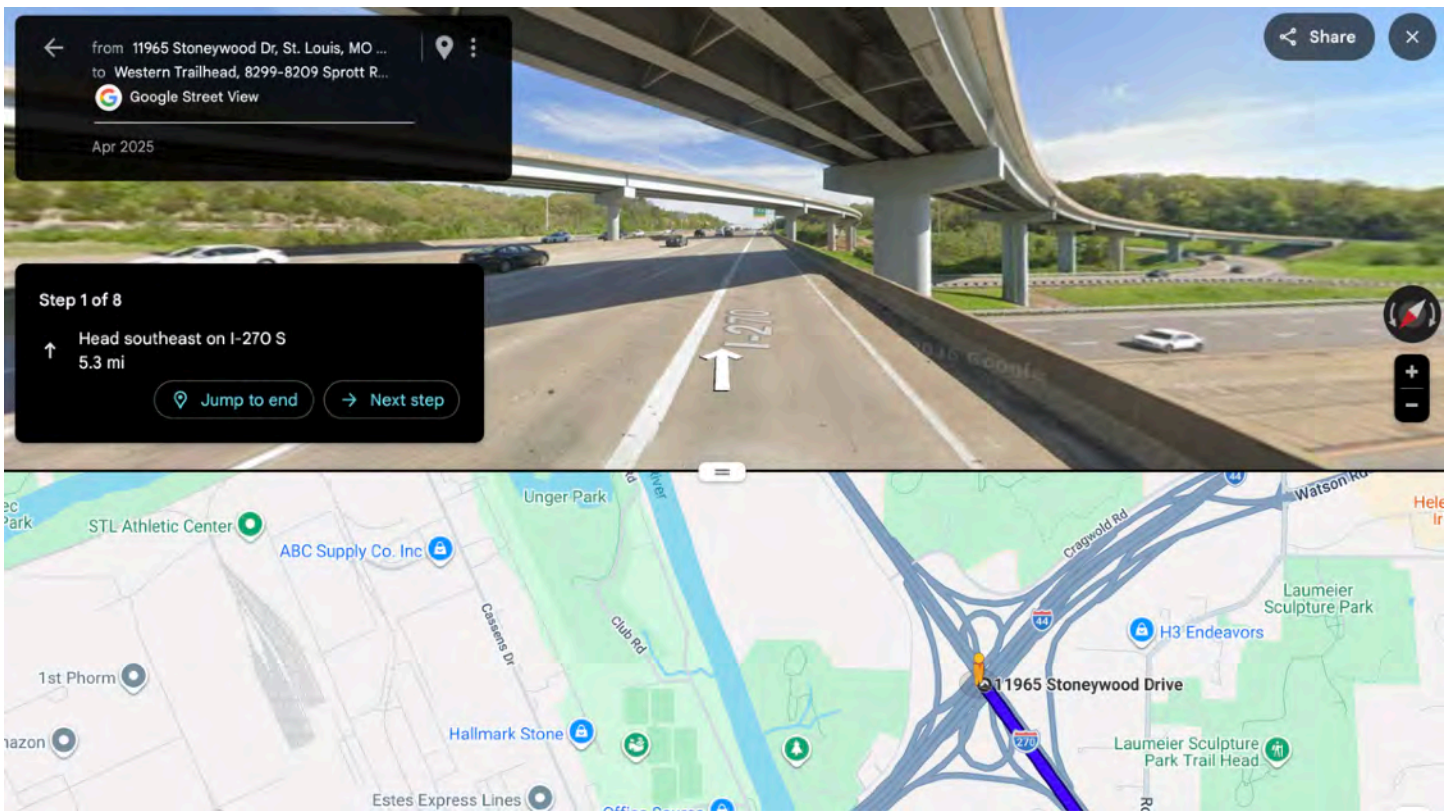


St Louis Area (I-44, I-270 Interchange)  
to  
Hickory Canyons Natural Area

GPS: 37.87231 -90.30240

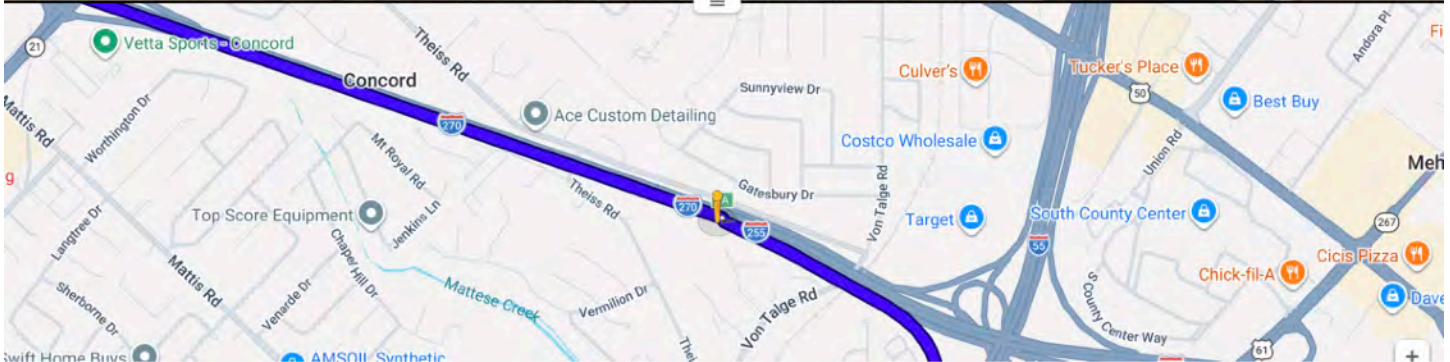
Link to Google Maps:

<https://maps.app.goo.gl/AtSphA8tDUmM2f1o6>

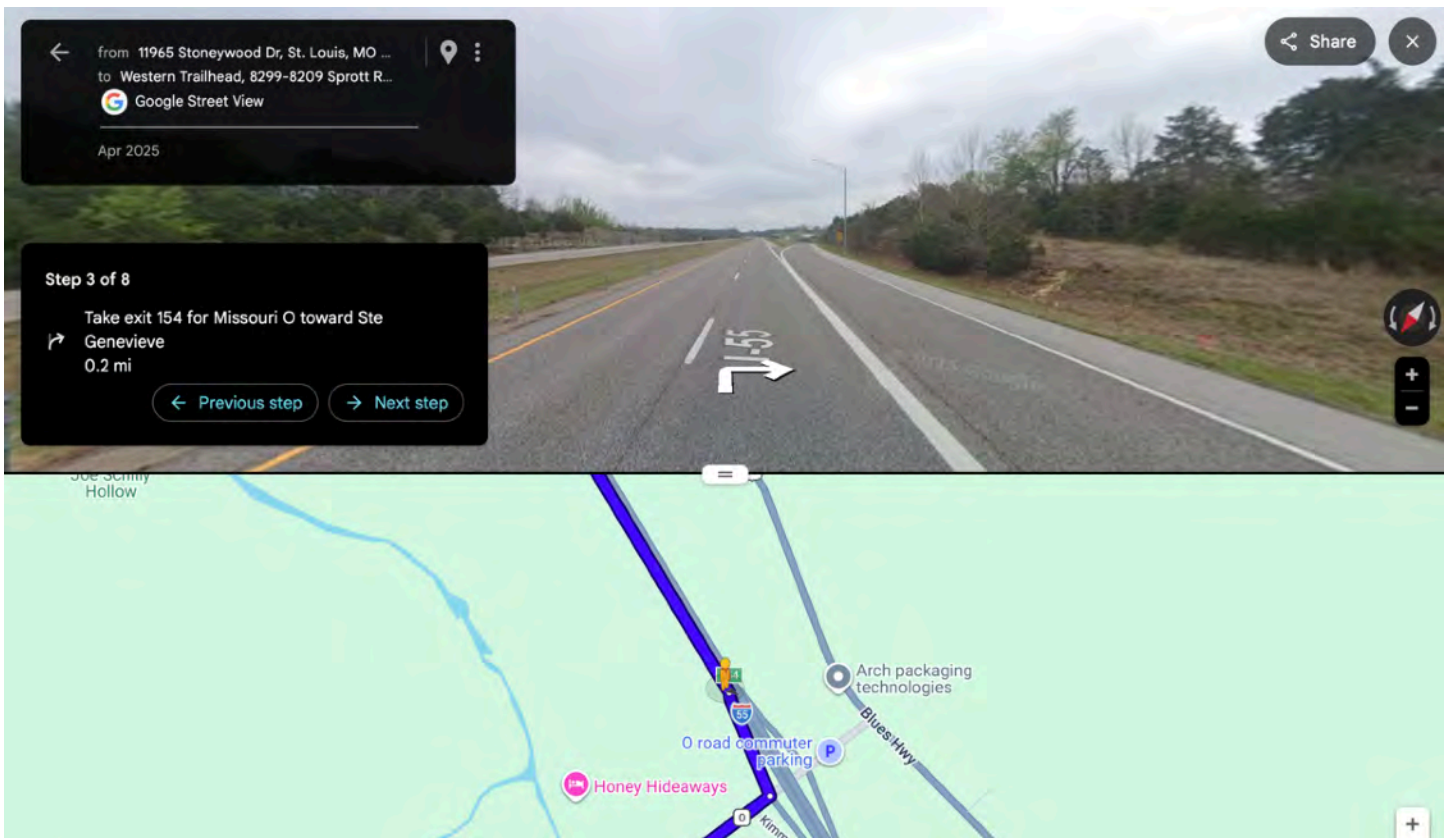


Step 1 of 8

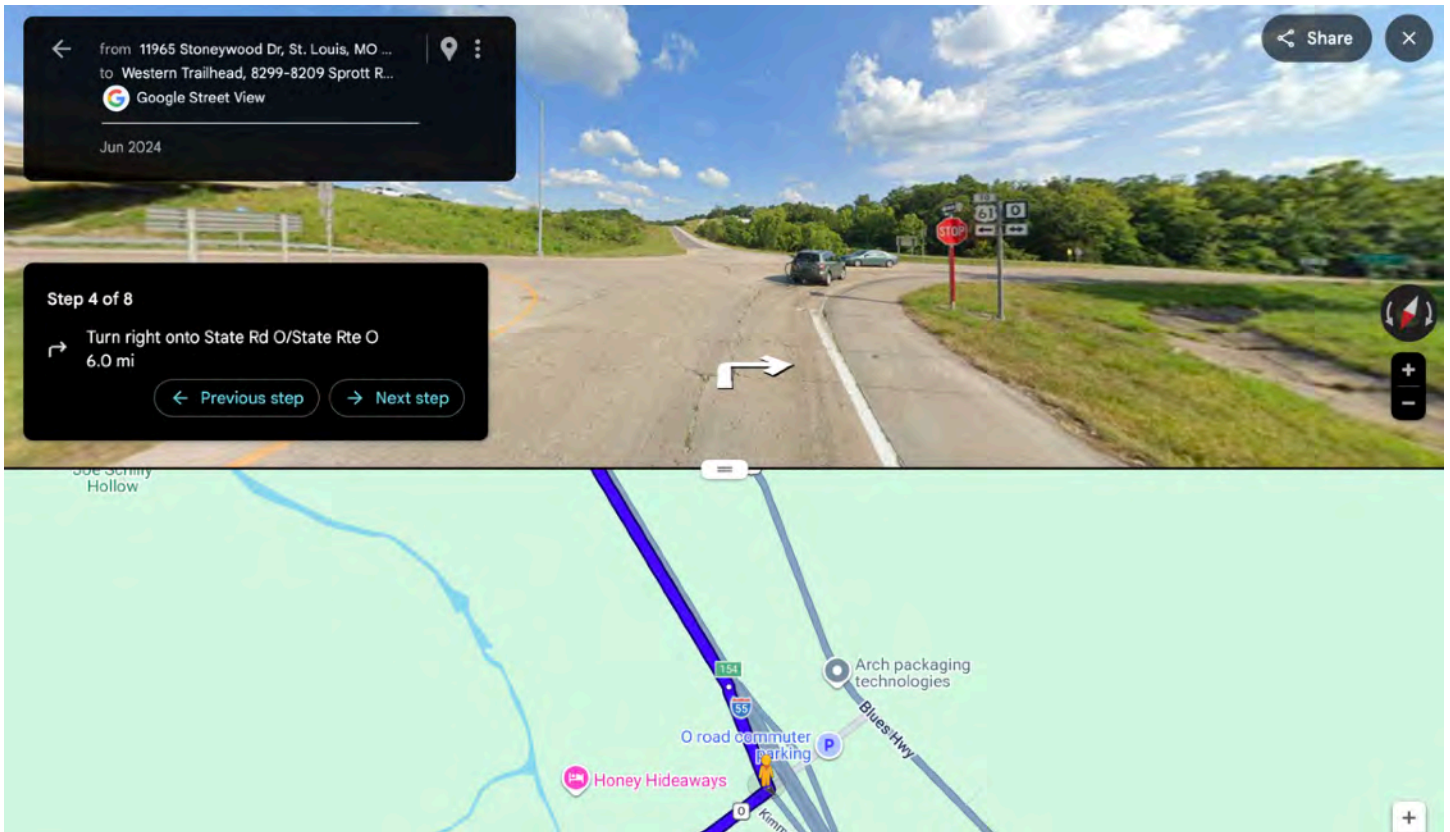
Head southeast on I-270 South for 5.3 miles



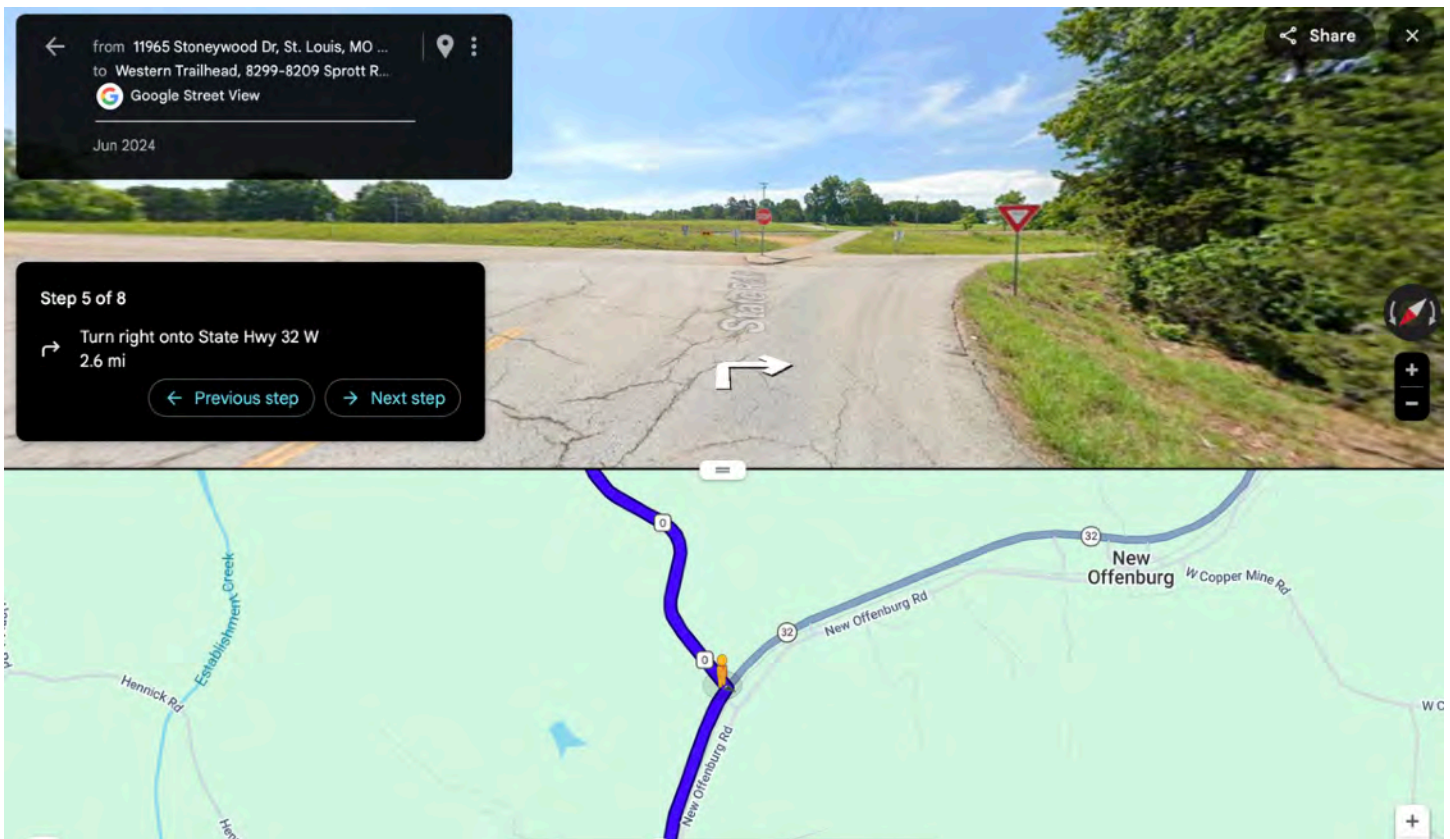
Step 2 of 8 Use the right 3 lanes to take exit 1A to merge onto I-55 South toward Memphis for 42.2 miles



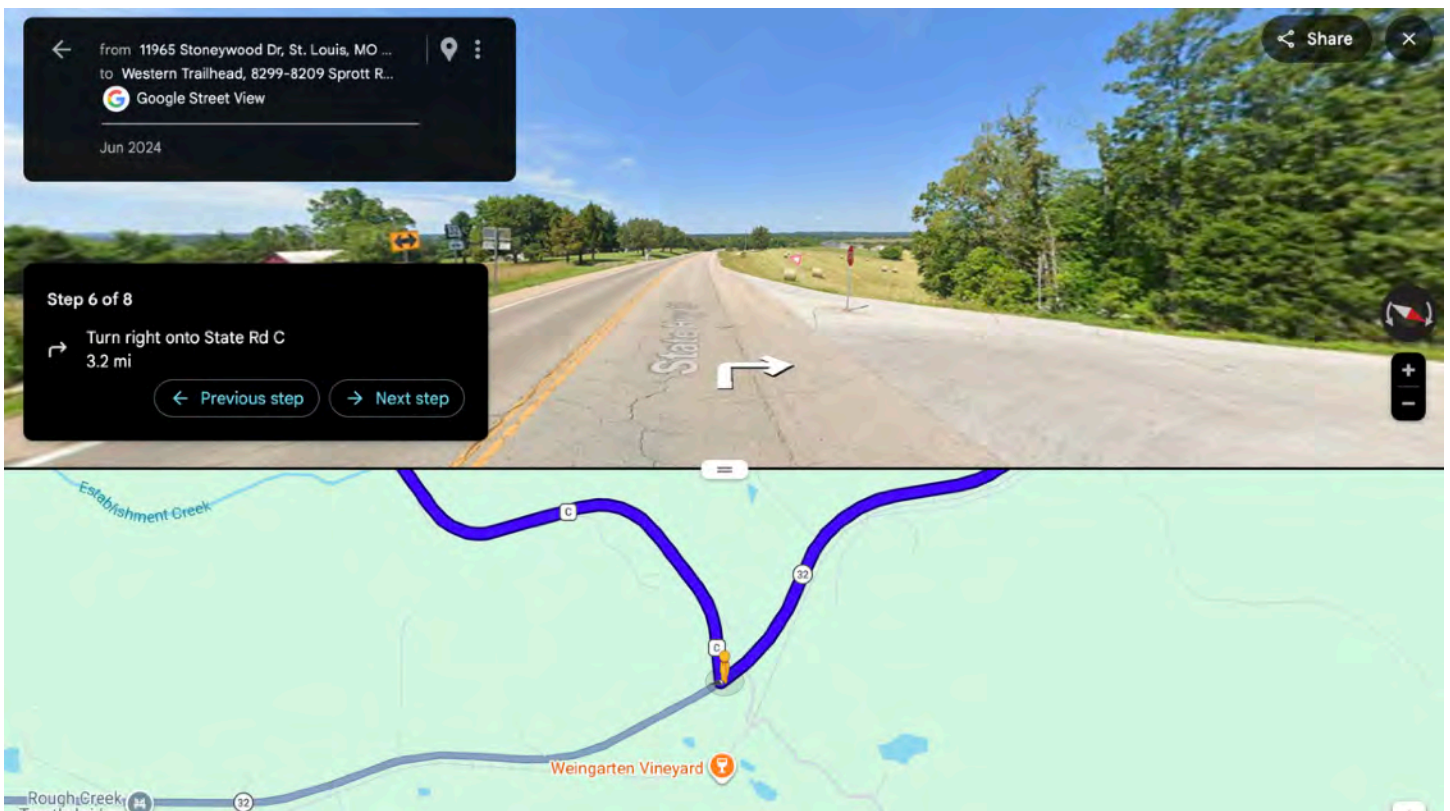
Step 3 of 8  
Take exit 154 for Missouri O toward Saint Genevieve for 0.2 miles



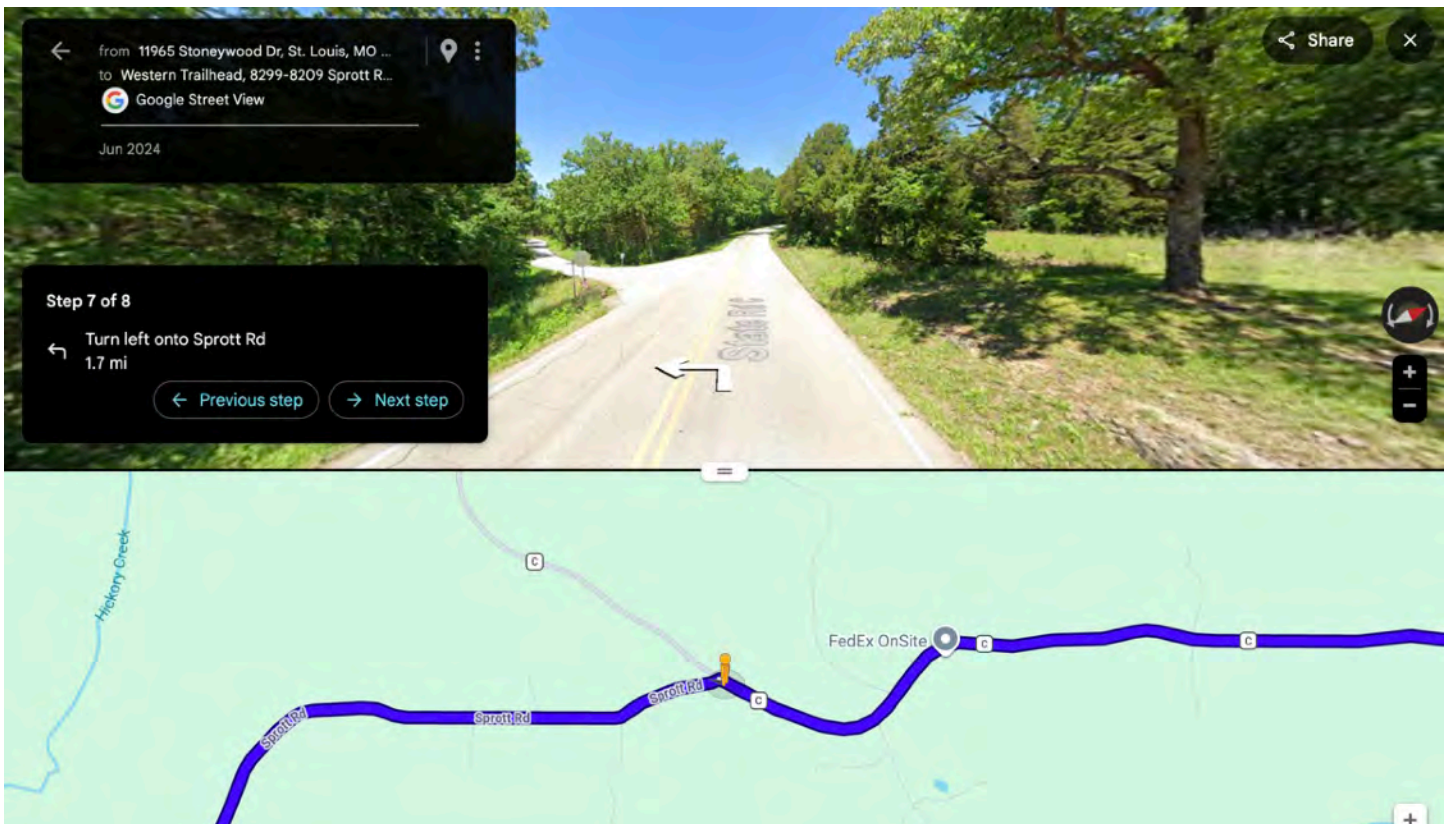
Step 4 of 8  
Turn right onto State Route O for 6.0 miles



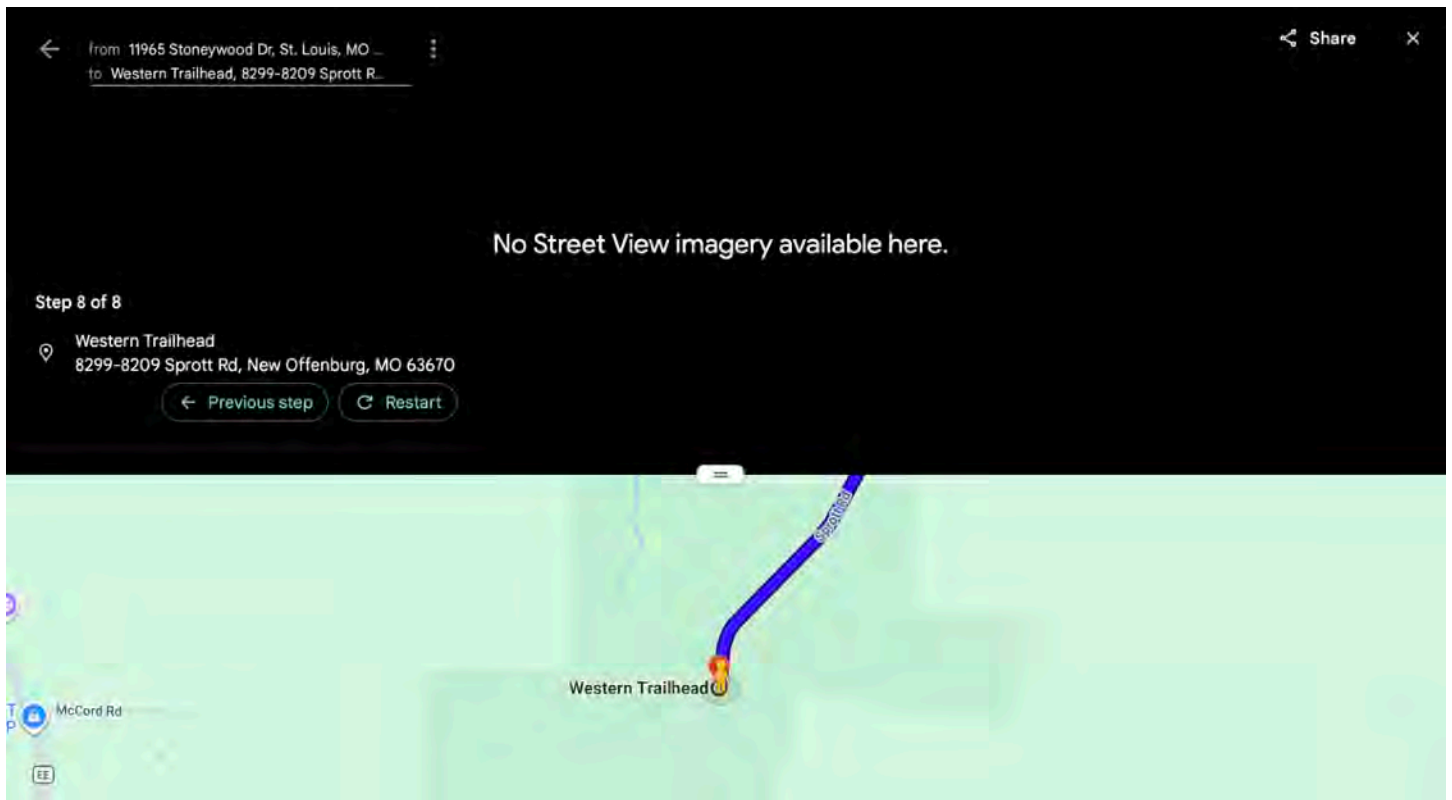
Step 5 of 8  
Turn right onto State Highway 32 West for 2.6 miles



Step 6 of 8  
Turn right onto State Road C for 3.2 miles



Step 7 of 8  
Turn left onto Sprott Road for 1.7 miles



## Step 8 of 8

You have reached our meeting point

Hickory Canyons Natural Area

Western Trailhead

8299-8209 Sprott Road, New Offenburg, Missouri 63670