

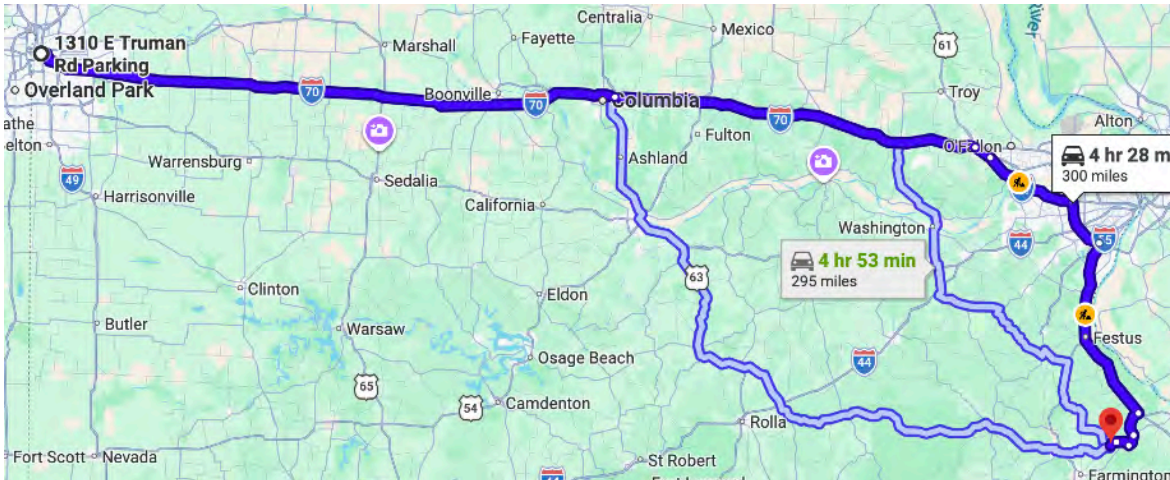
# Kansas City Area / Columbia (I-70 East) to Hickory Canyons Natural Area

GPS: 37.87231 -90.30240

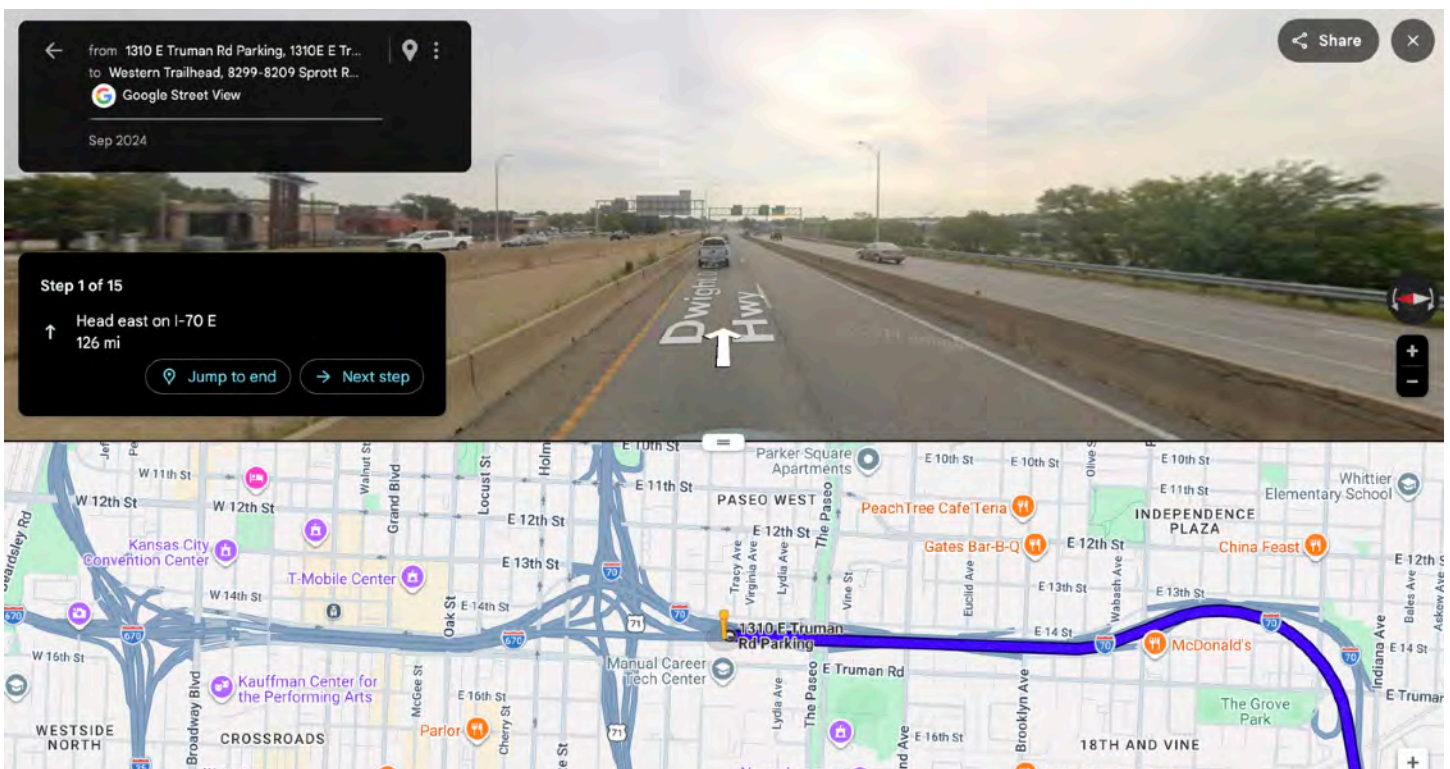
Link to Google Maps:

From Kansas City <https://maps.app.goo.gl/X2YMmztxSyuTAXL7A>

From Columbia <https://maps.app.goo.gl/Qxsv6npLTma6Ea3Z8>



From Kansas City Start Here:



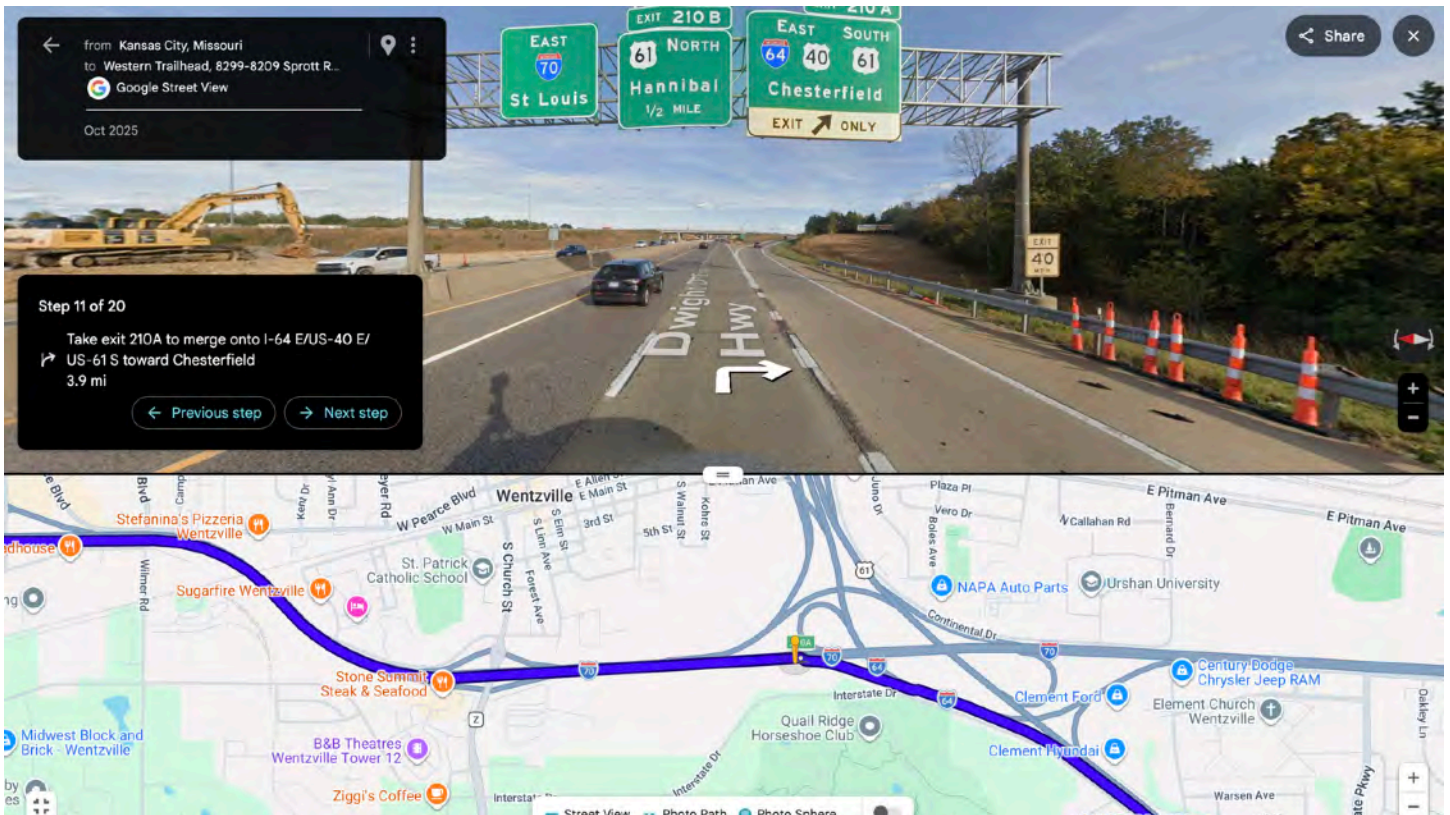
Step 1 of 11 from Kansas City

Take I-70 E for 126 miles

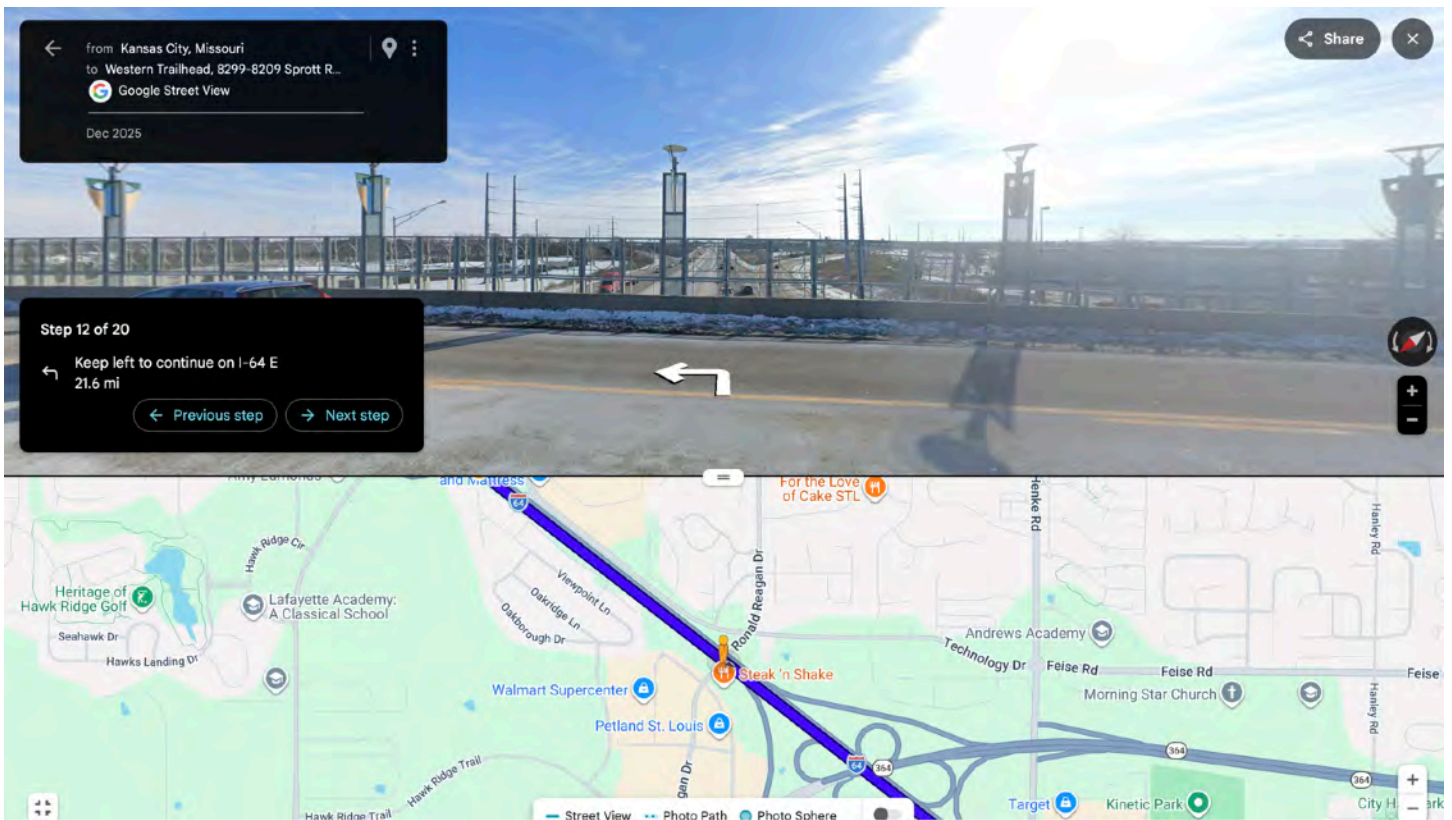
# From Columbia Start Here



## Step 1 of 11 from Columbia Take I-70 E for 80.3 miles

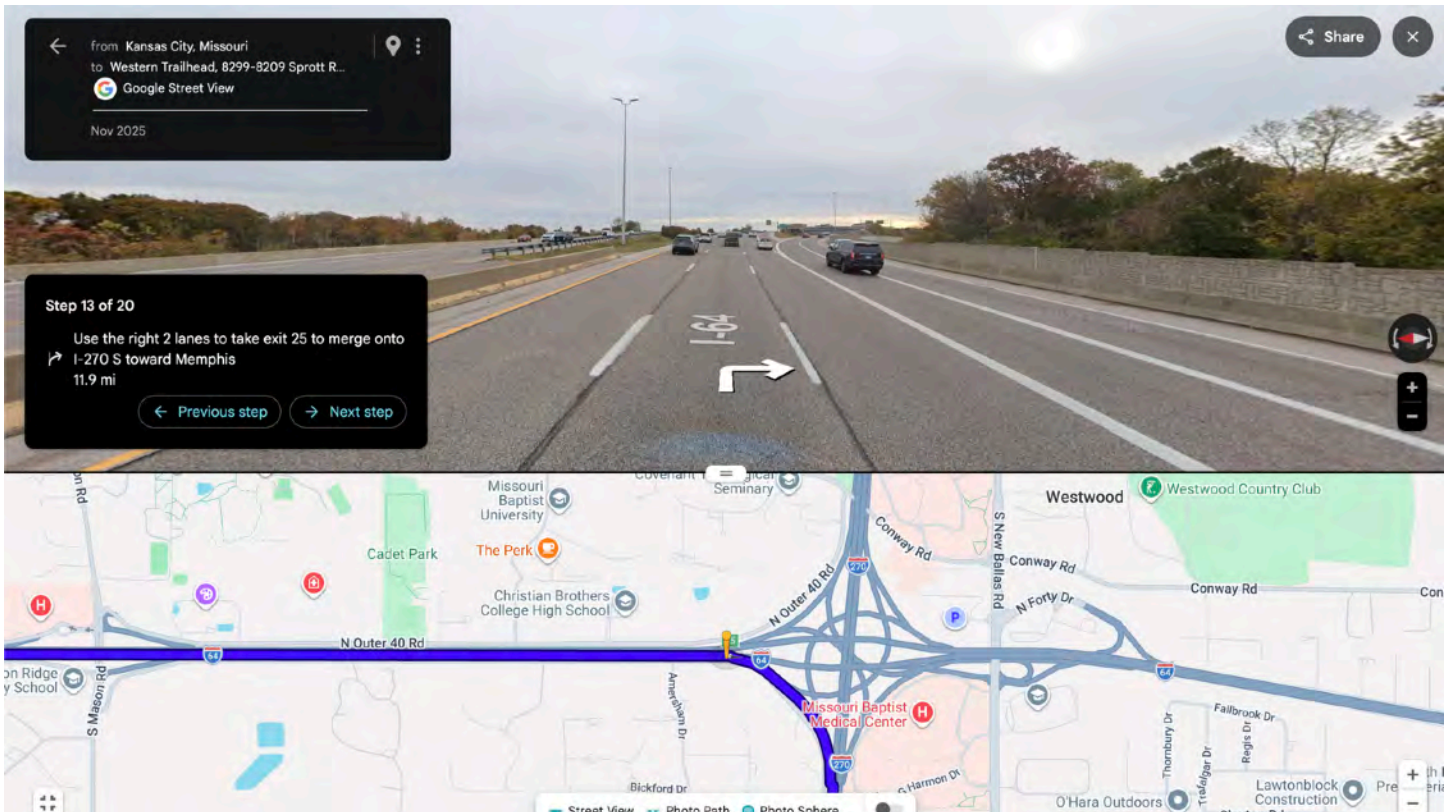


## Step 2 of 11 Take exit 210A to merge onto I-64 East / US-40 East / US-61 South toward Chesterfield for 3.9 miles



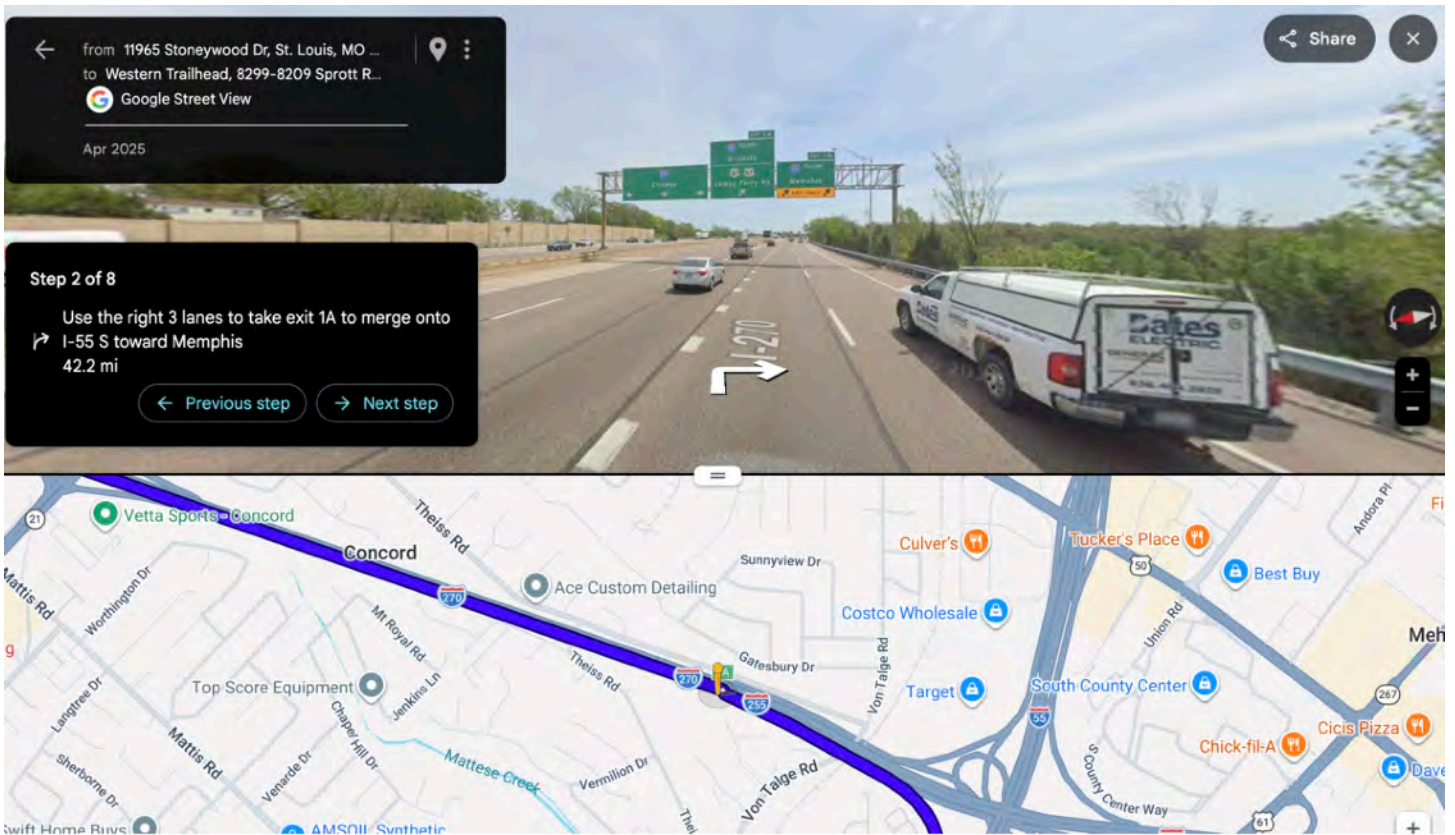
### Step 3 of 11

Keep left to continue on I-64 E for 21.6 miles

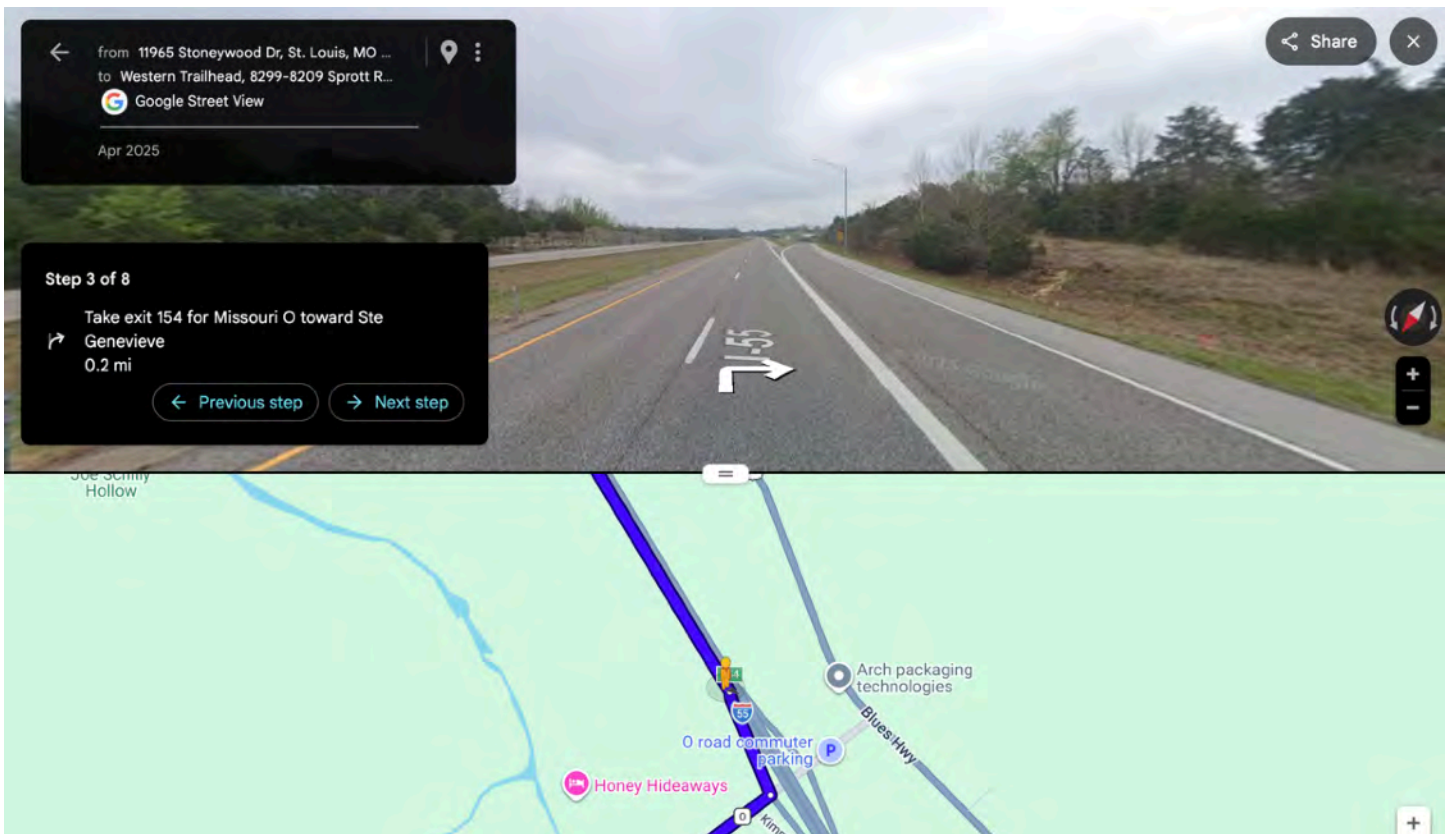


### Step 4 of 11

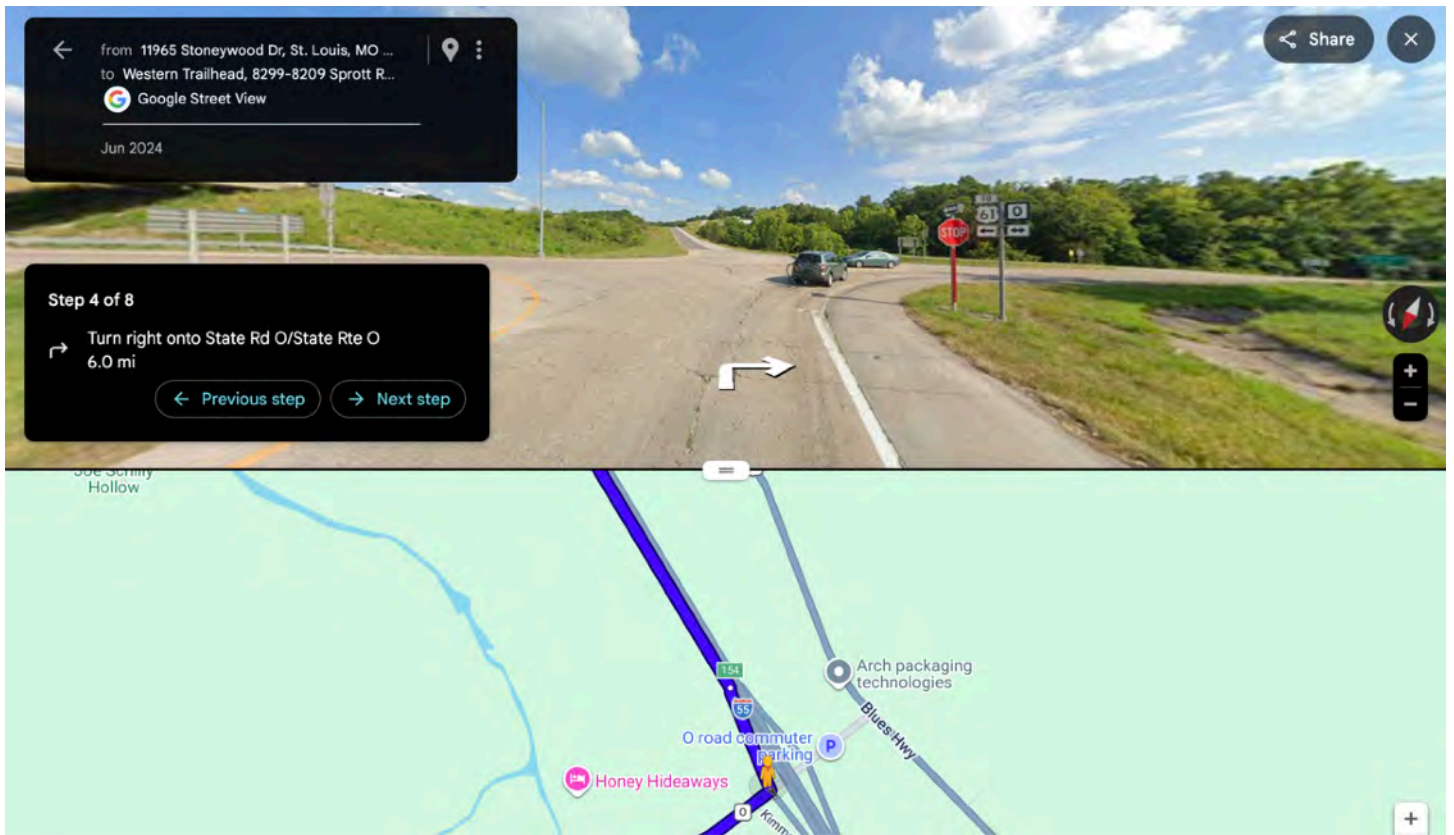
Use the right 2 lanes to take exit 25 to merge onto I-270 South toward Memphis for 11.9 miles



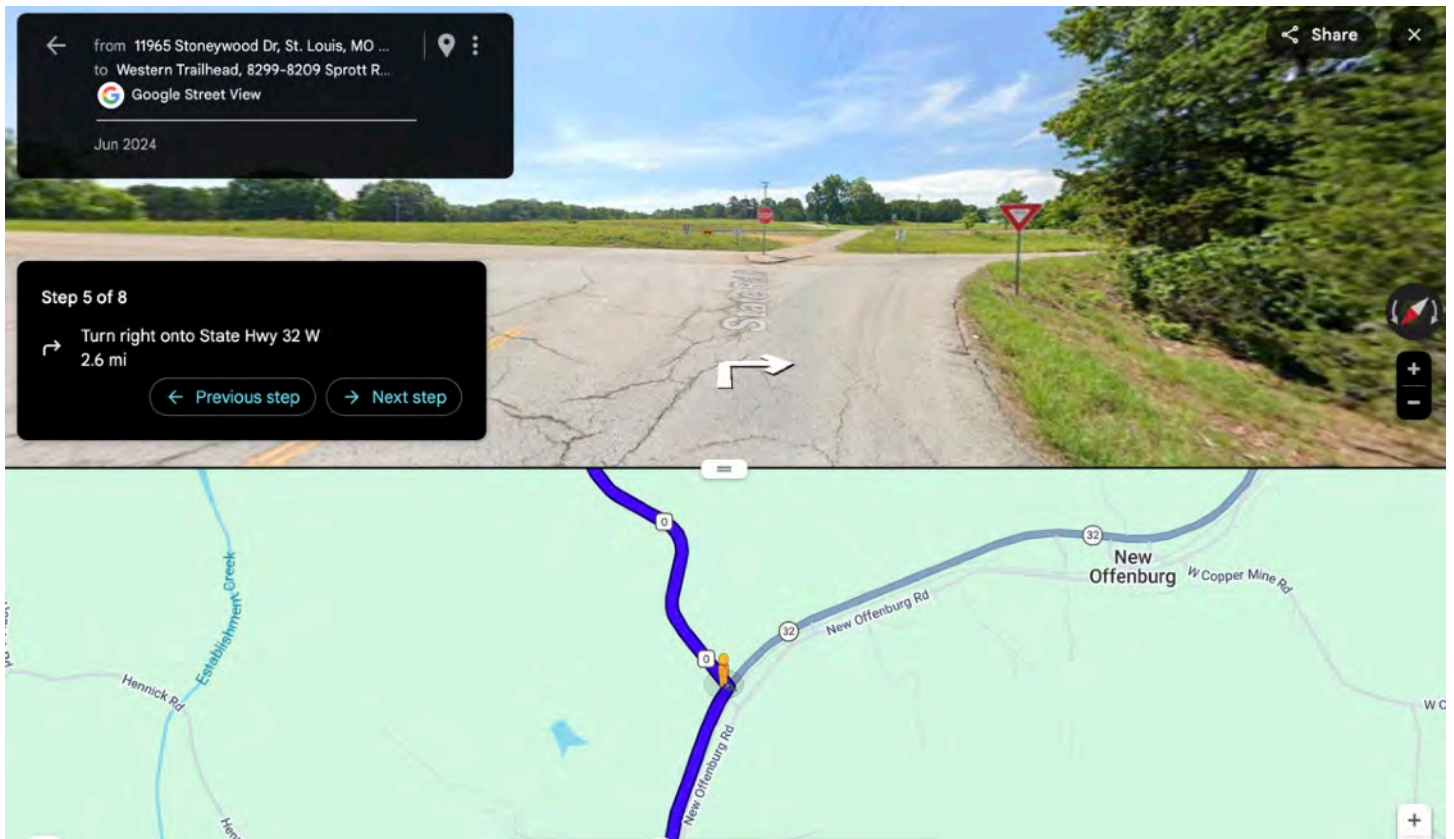
Step 5 of 11 Use the right 3 lanes to take exit 1A to merge onto I-55 South toward Memphis for 42.2 miles



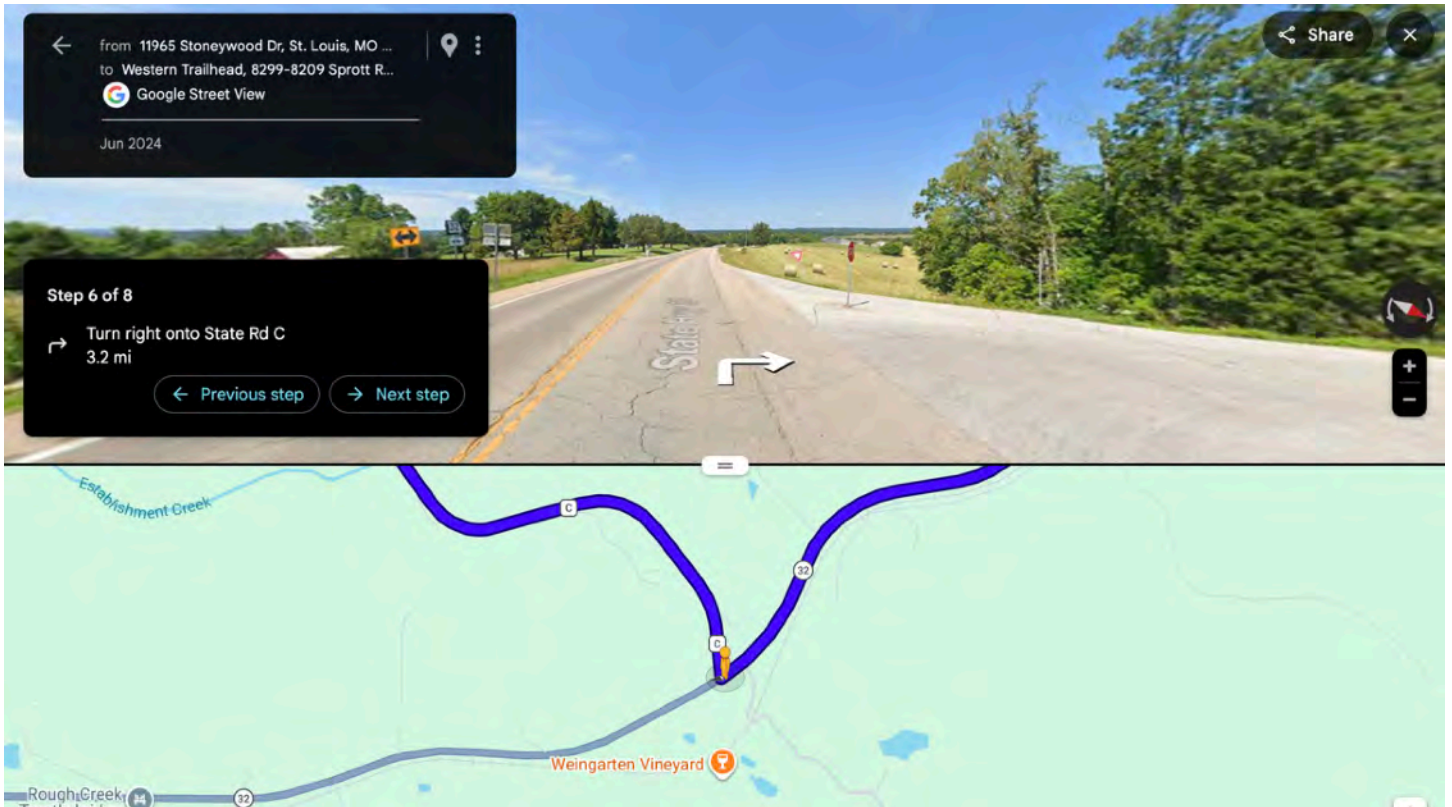
Step 6 of 11  
Take exit 154 for Missouri O toward Saint Genevieve for 0.2 miles



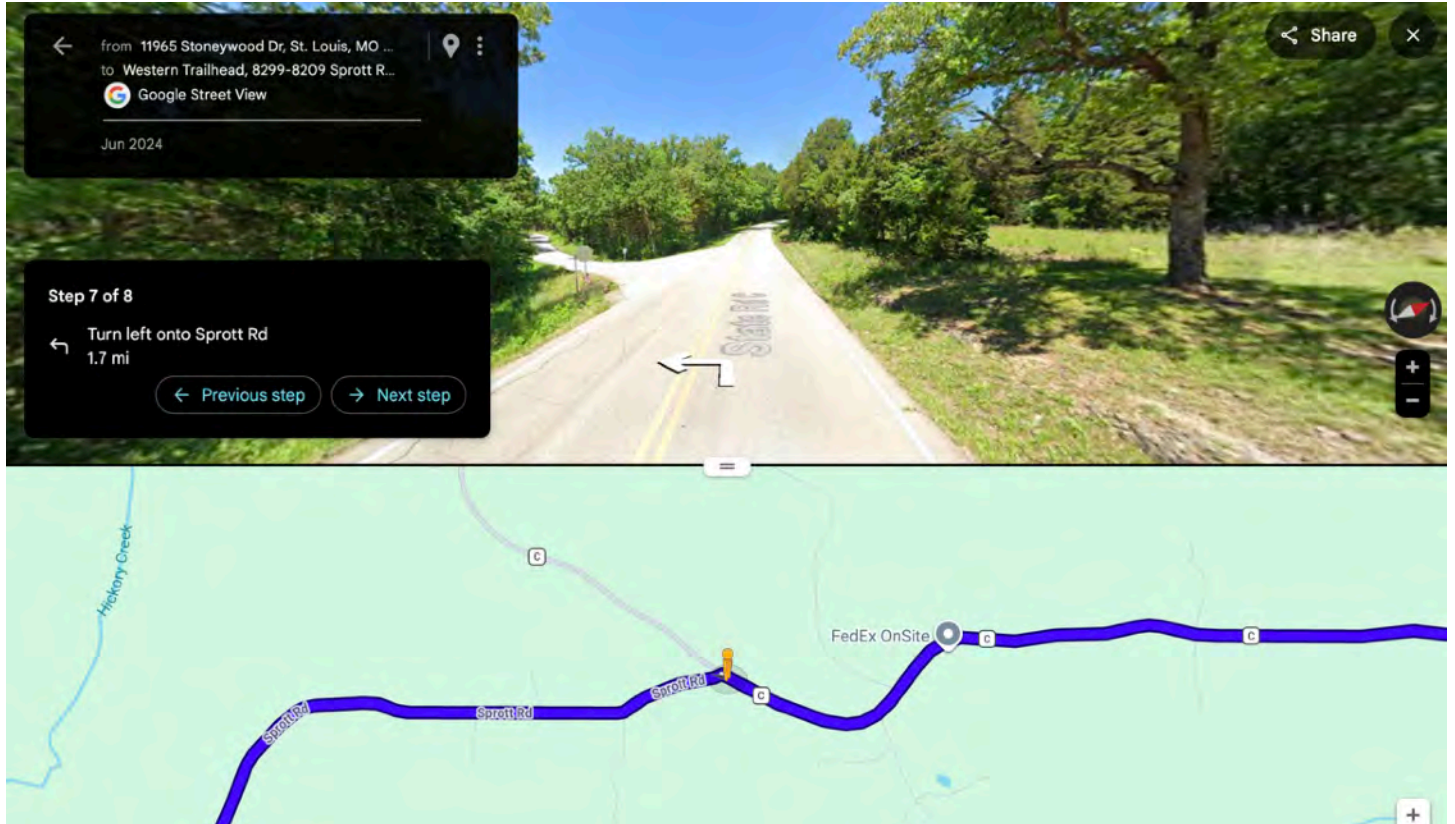
Step 7 of 11  
Turn right onto State Route O for 6.0 miles



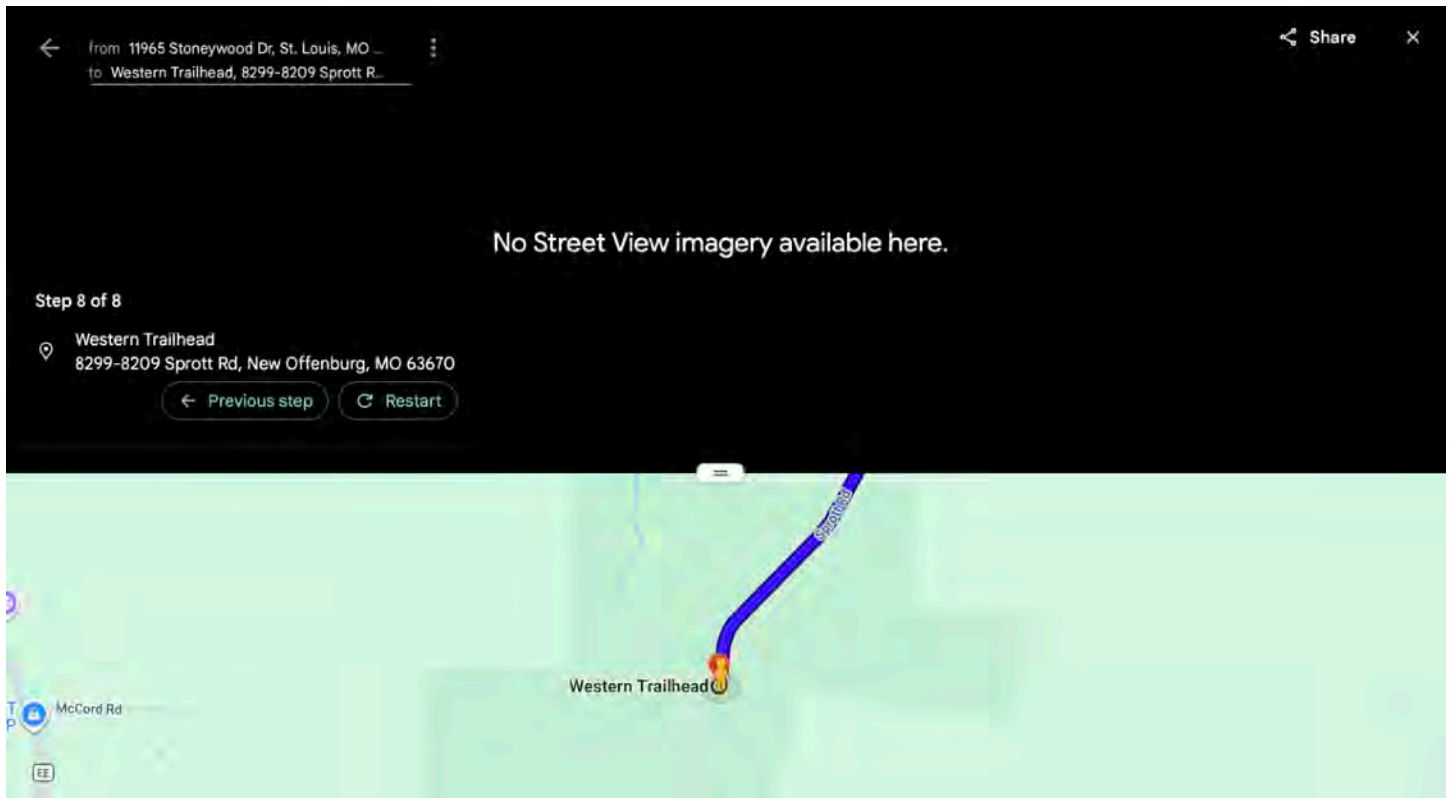
Step 8 of 11  
Turn right onto State Highway 32 West for 2.6 miles



Step 9 of 11  
Turn right onto State Road C for 3.2 miles



Step 10 of 11  
Turn left onto Sprott Road for 1.7 miles



Step 11 of 11

You have reached our meeting point

Hickory Canyons Natural Area

Western Trailhead

8299-8209 Sprott Road, New Offenburg, Missouri 63670