

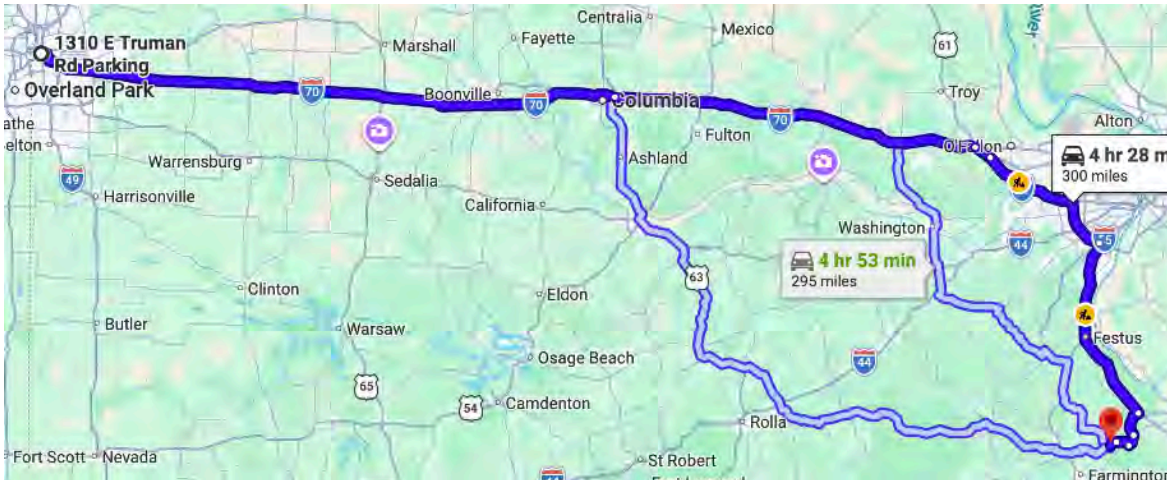
# Kansas City Area / Columbia (I-70 East) to Hickory Canyons Natural Area

GPS: 37.87231 -90.30240

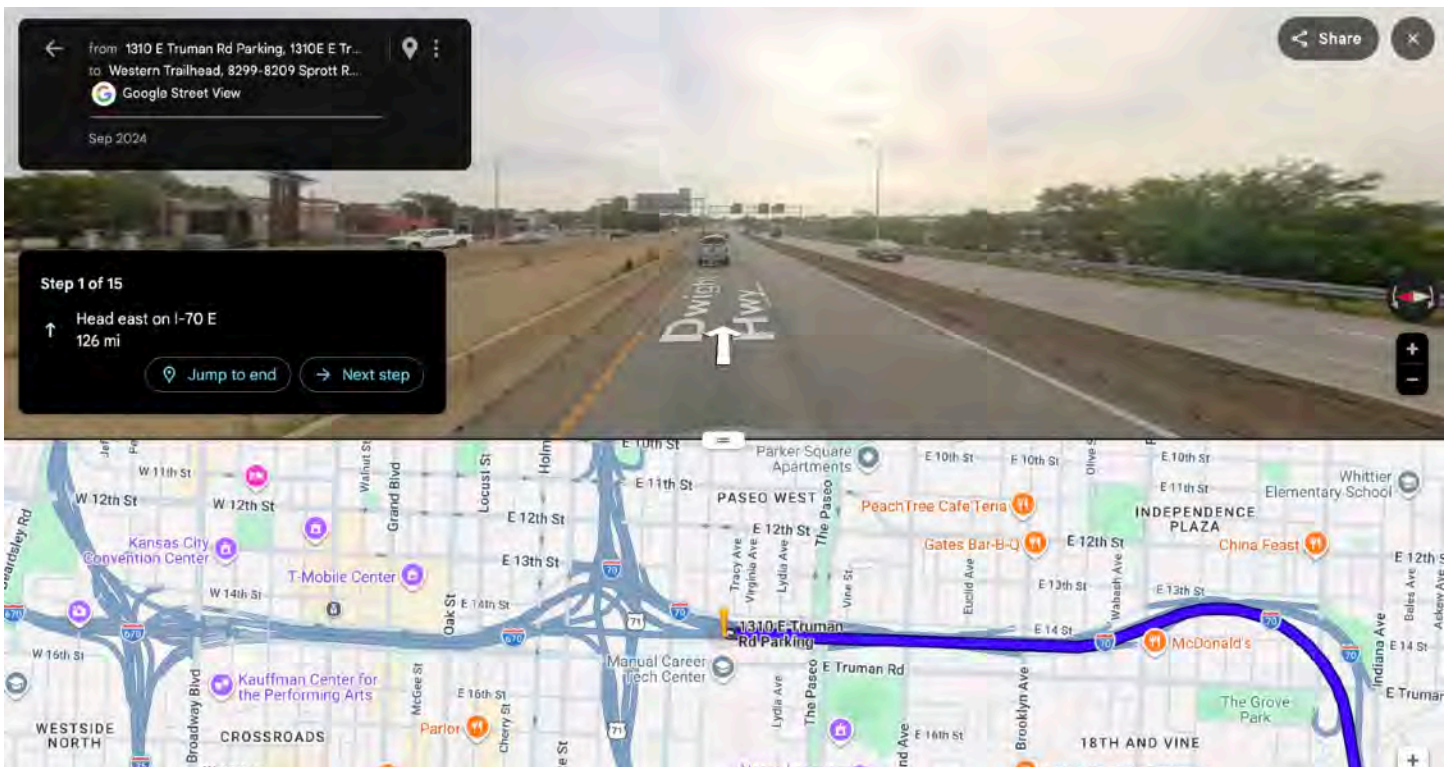
Link to Google Maps:

From Kansas City <https://maps.app.goo.gl/X2YMmztxSyuTAXL7A>

From Columbia <https://maps.app.goo.gl/Qxsv6npLTma6Ea3Z8>



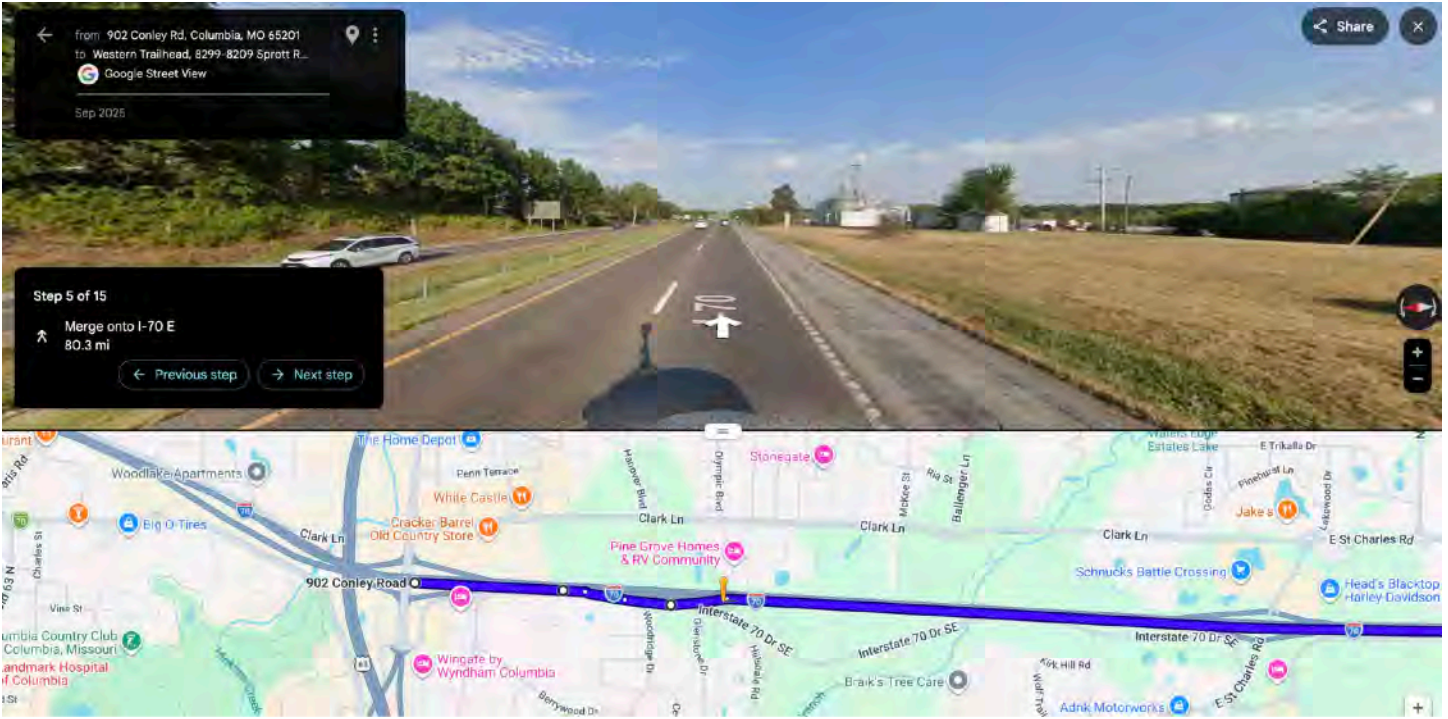
From Kansas City Start Here:



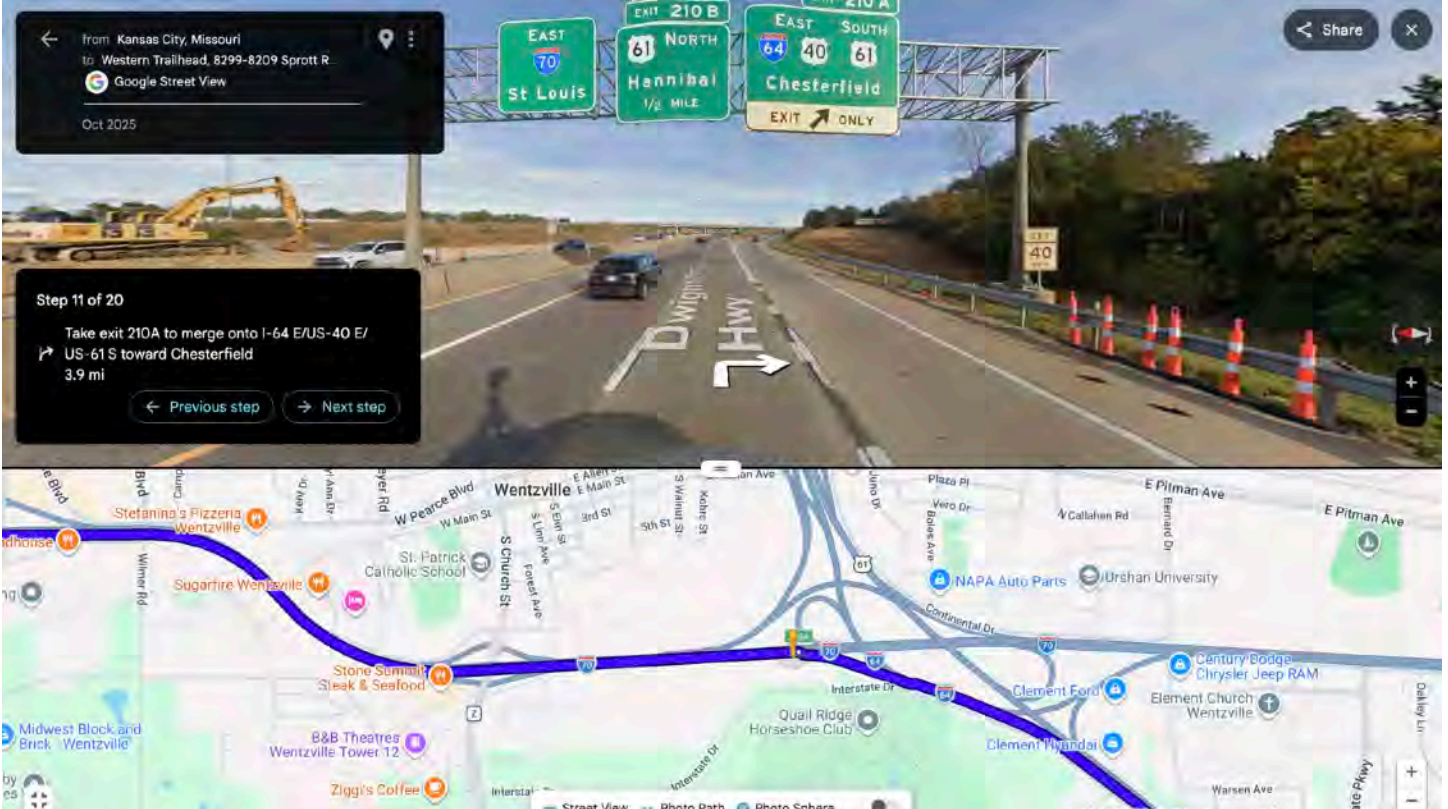
Step 1 of 11 from Kansas City

Take I-70 E for 126 miles

# From Columbia Start Here

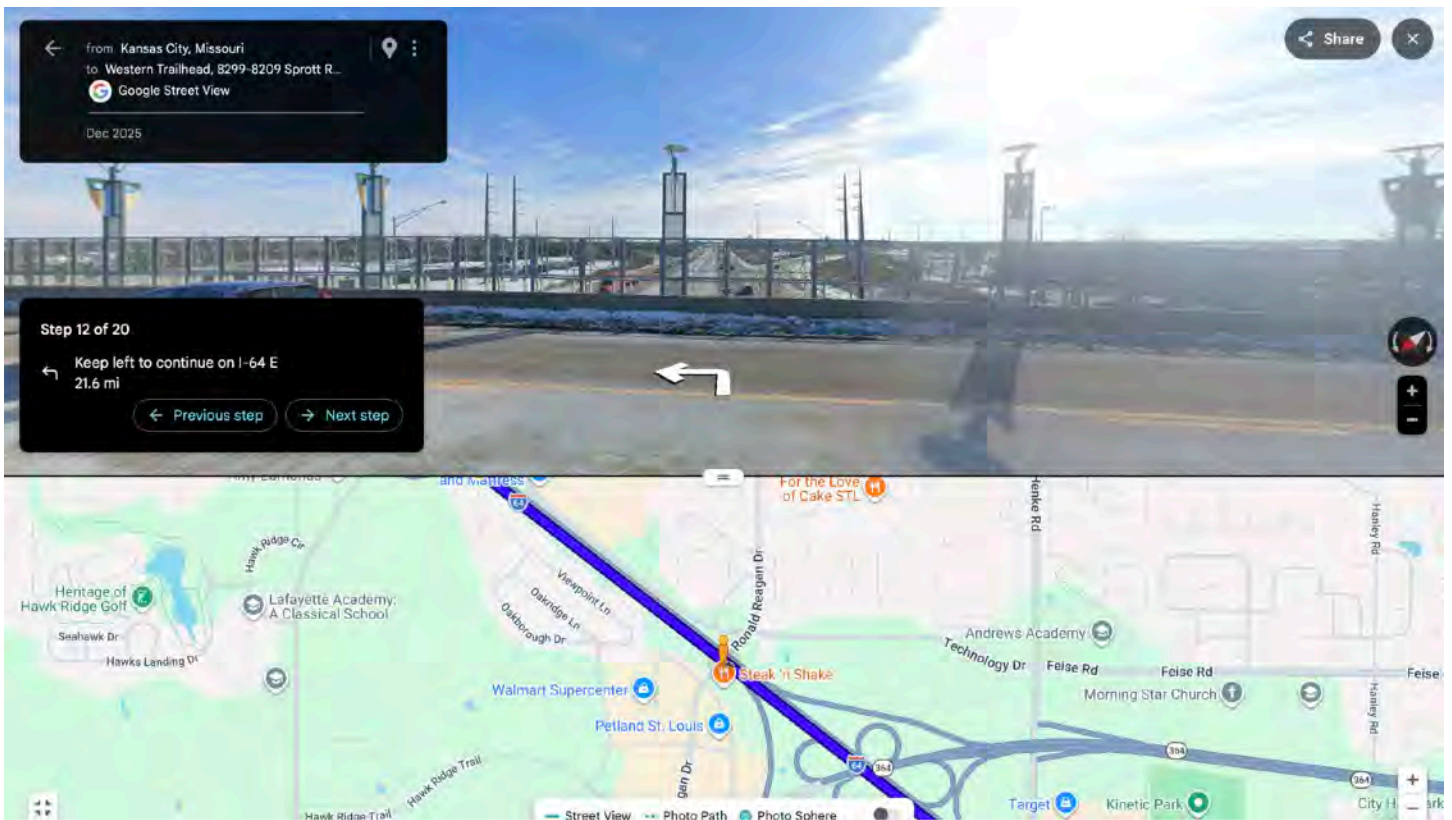


## Step 1 of 11 from Columbia Take I-70 E for 80.3 miles

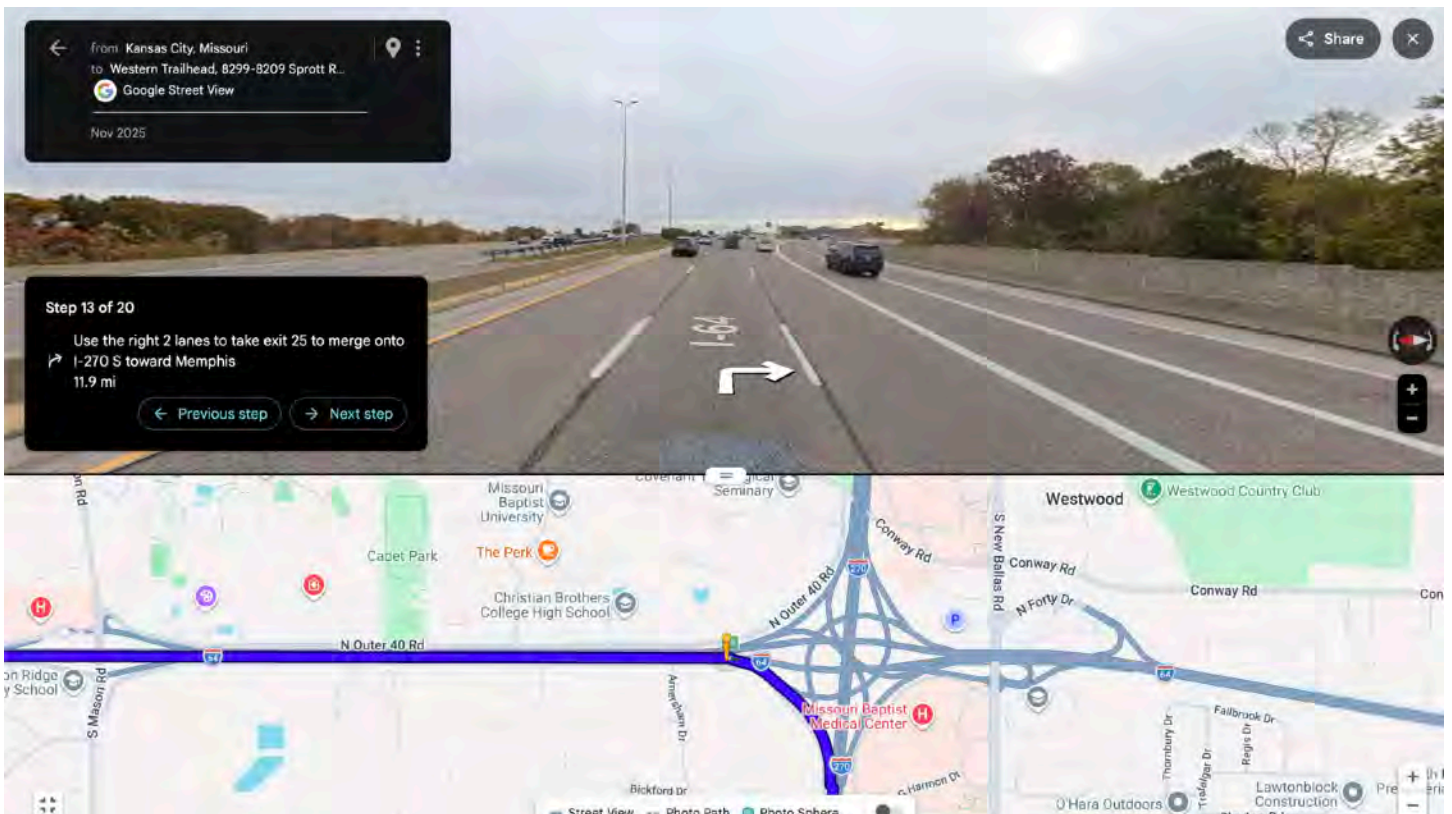


## Step 2 of 11

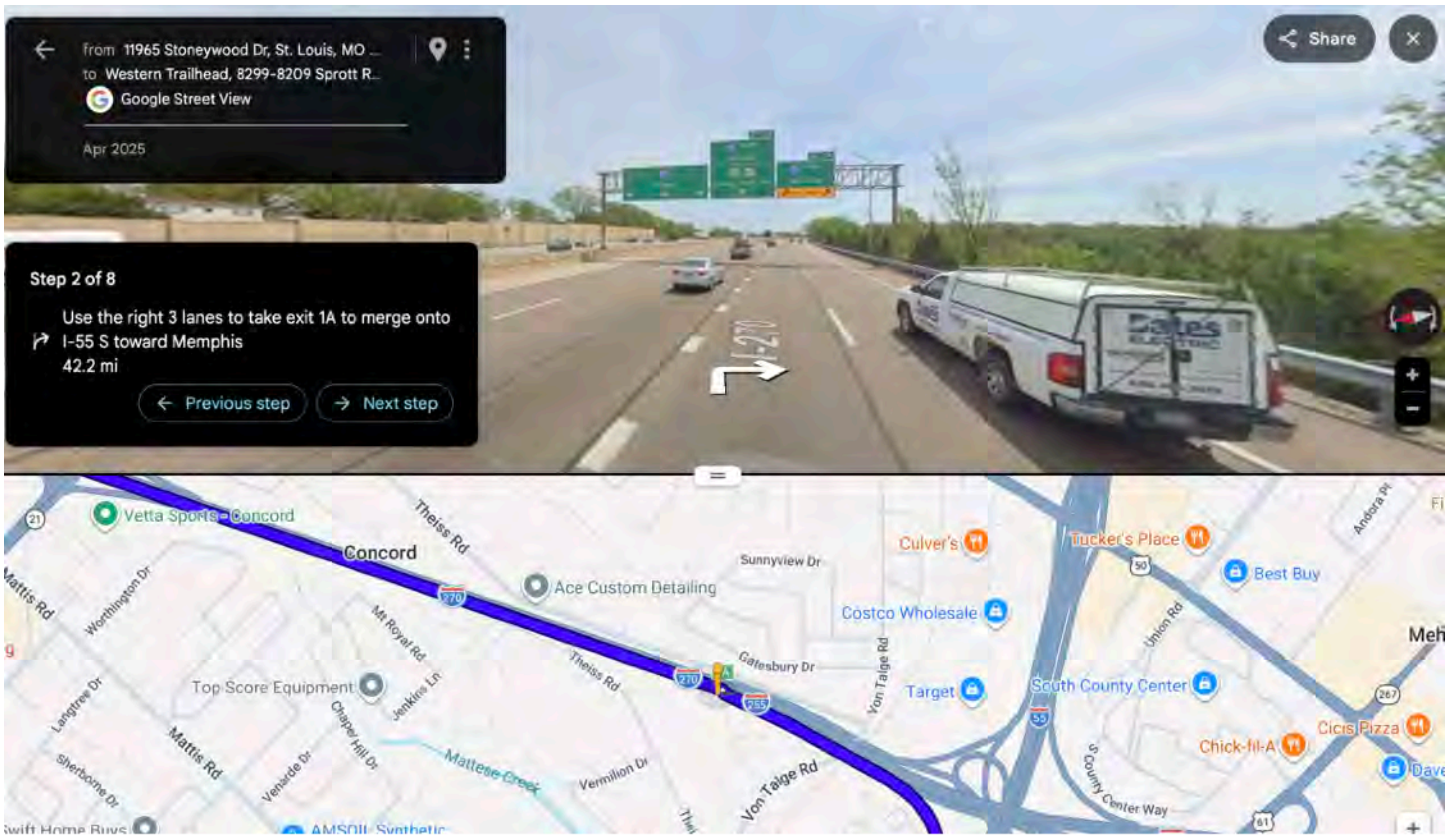
Take exit 210A to merge onto I-64 East / US-40 East / US-61 South toward Chesterfield for 3.9 miles



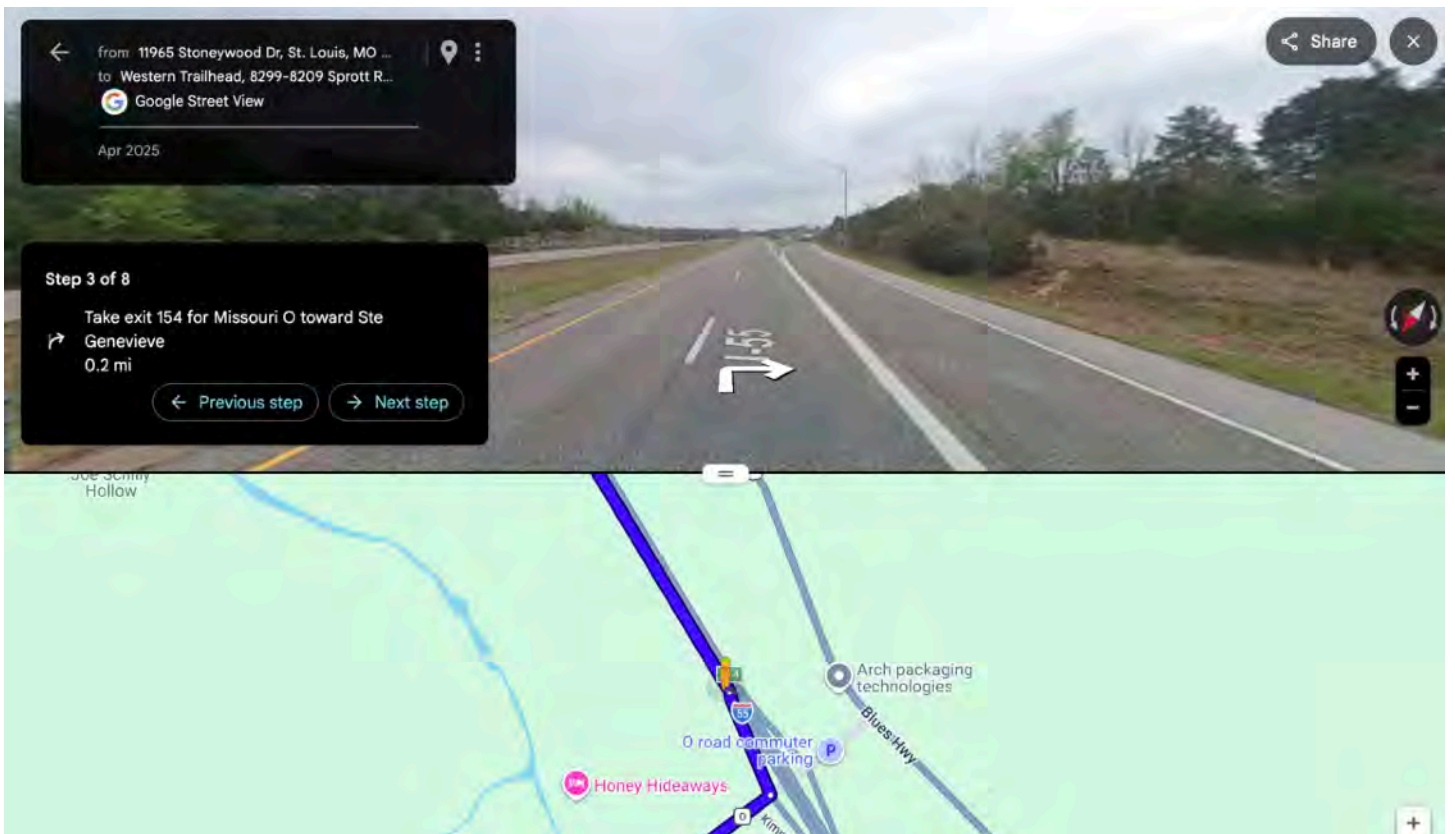
Step 3 of 11  
Keep left to continue on I-64 E for 21.6 miles



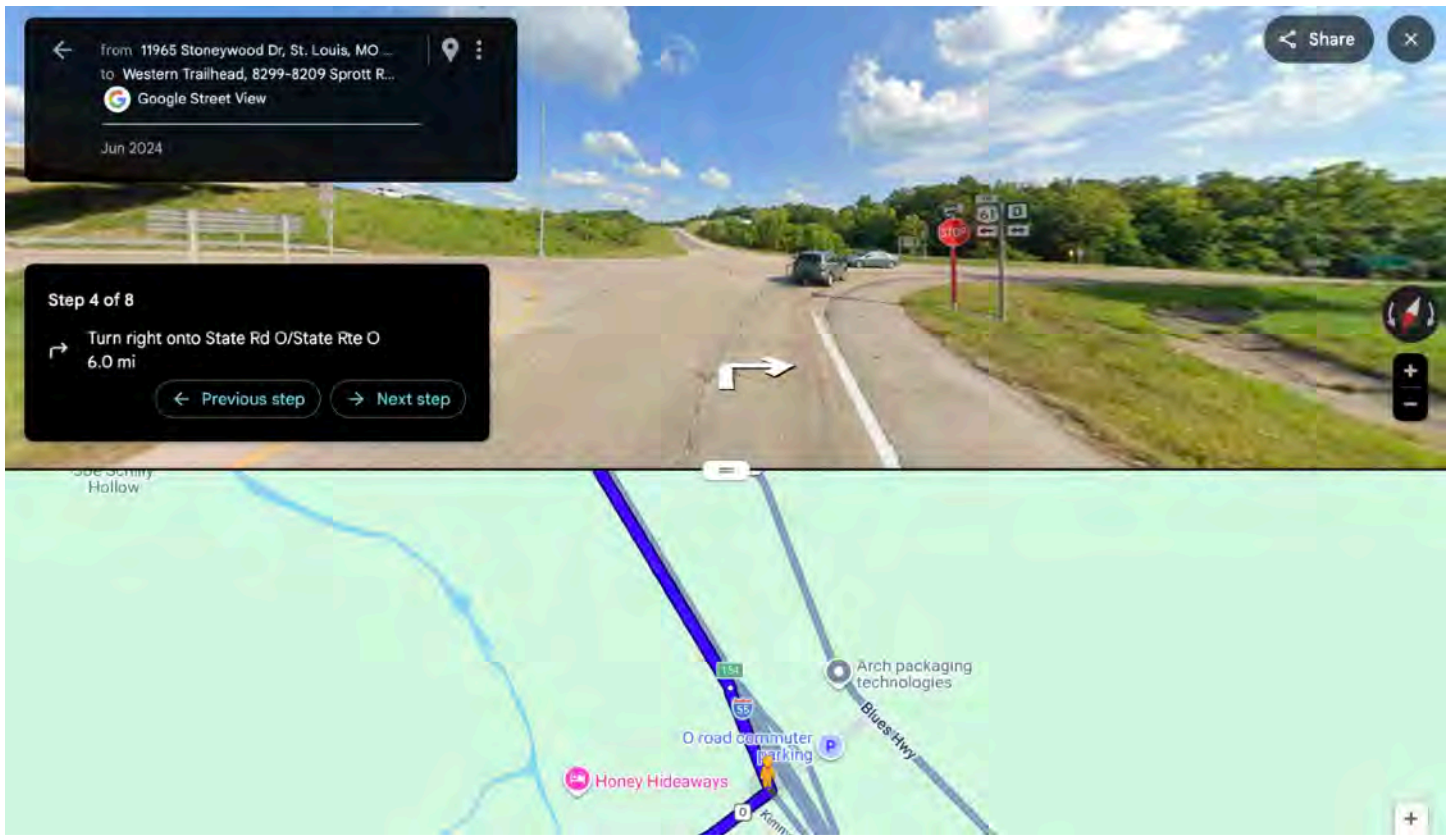
Step 4 of 11  
Use the right 2 lanes to take exit 25 to merge onto I-270 South toward Memphis for 11.9 miles



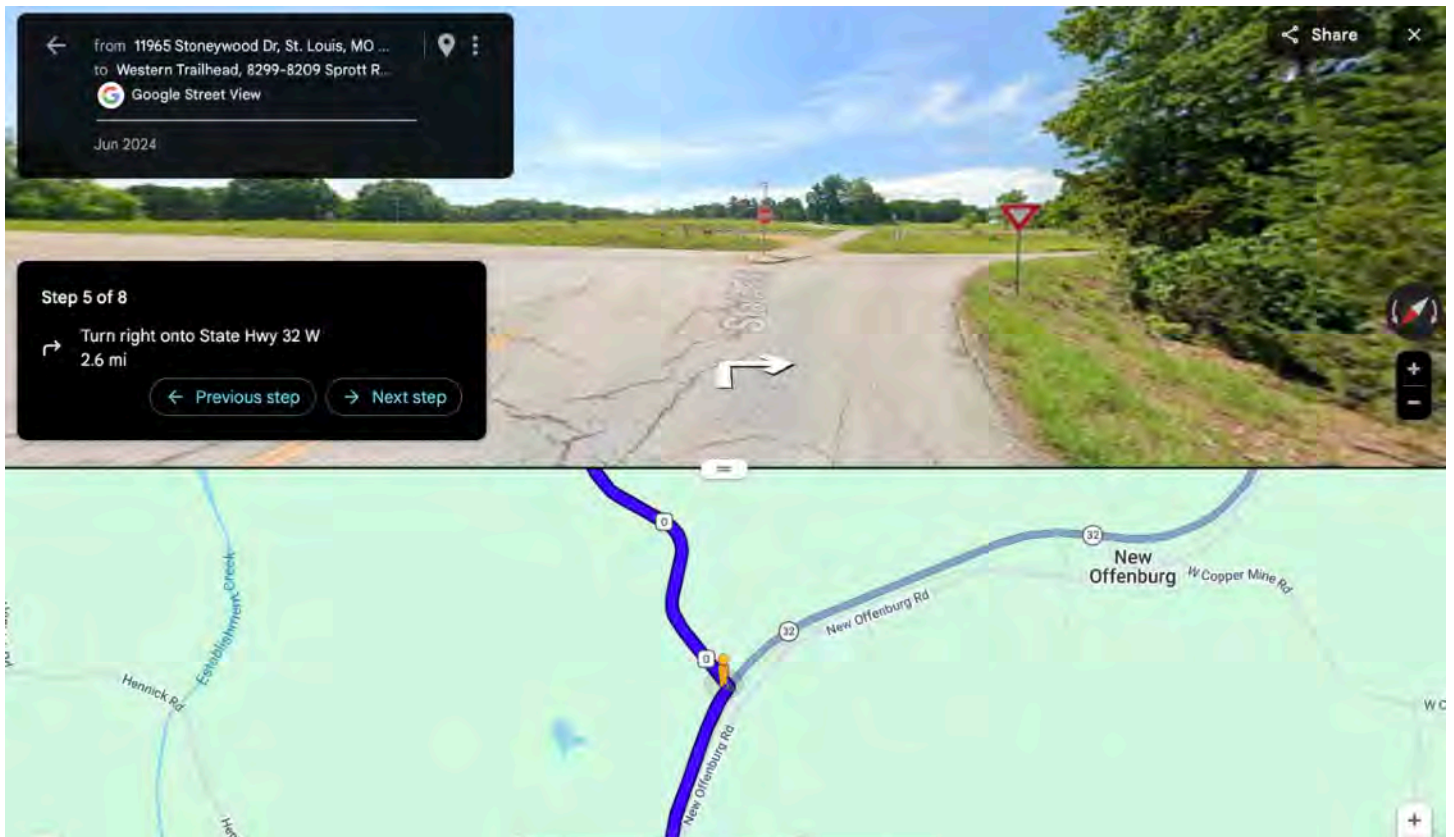
Step 5 of 11 Use the right 3 lanes to take exit 1A to merge onto I-55 South toward Memphis for 42.2 miles



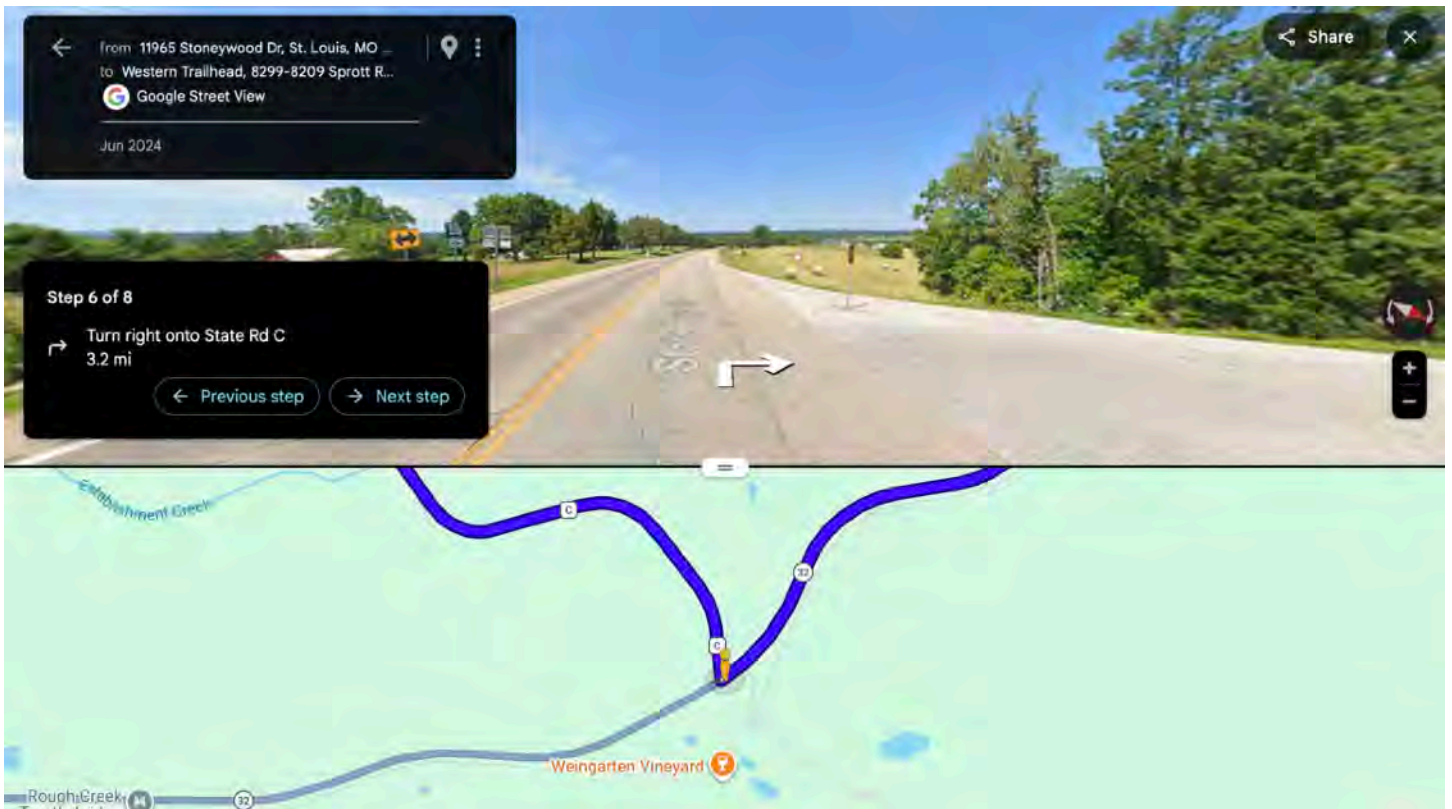
Step 6 of 11  
Take exit 154 for Missouri O toward Saint Genevieve for 0.2 miles



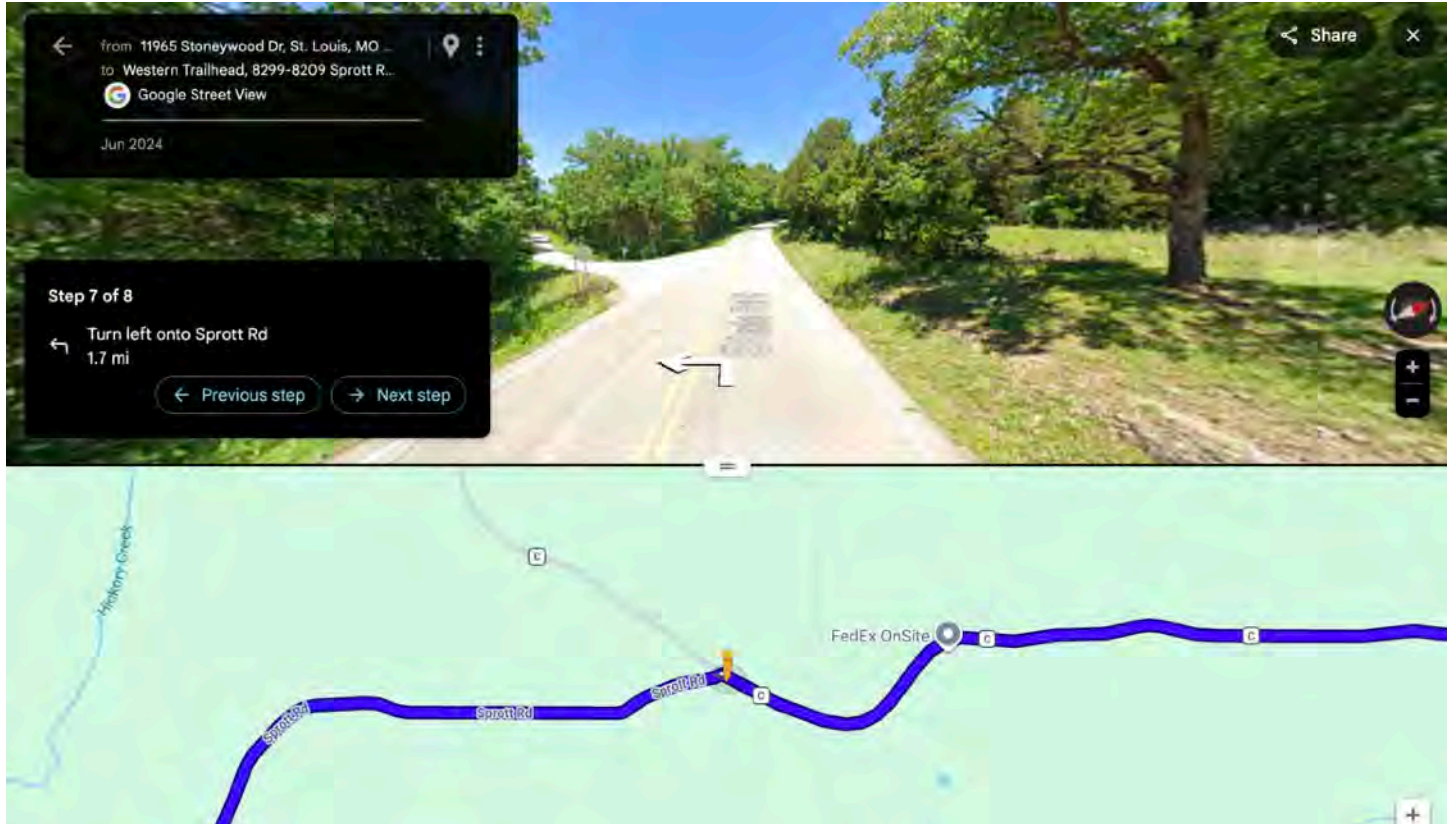
Step 7 of 11  
Turn right onto State Route O for 6.0 miles



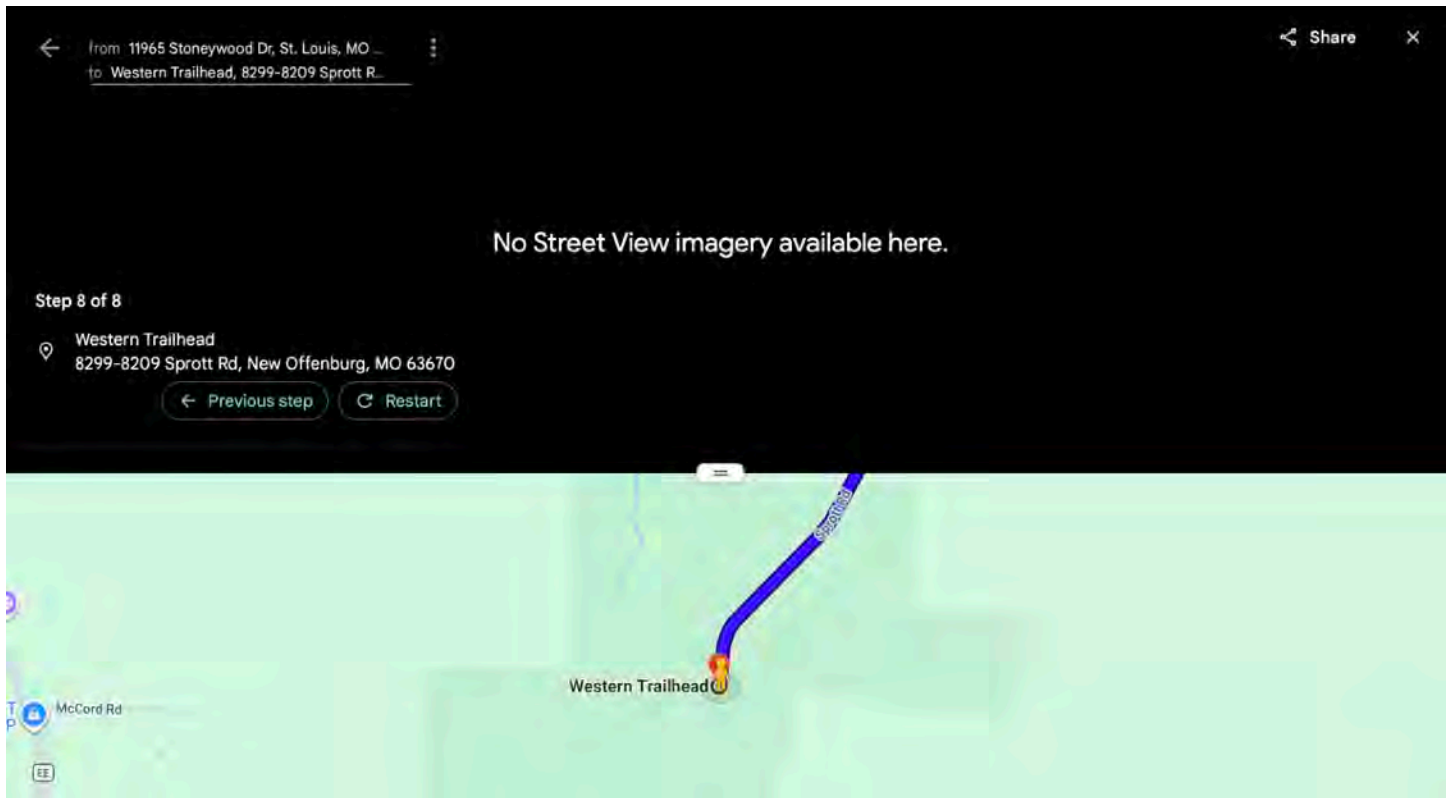
Step 8 of 11  
Turn right onto State Highway 32 West for 2.6 miles



Step 9 of 11  
Turn right onto State Road C for 3.2 miles



Step 10 of 11  
Turn left onto Sprott Road for 1.7 miles



Step 11 of 11

You have reached our meeting point

Hickory Canyons Natural Area

Western Trailhead

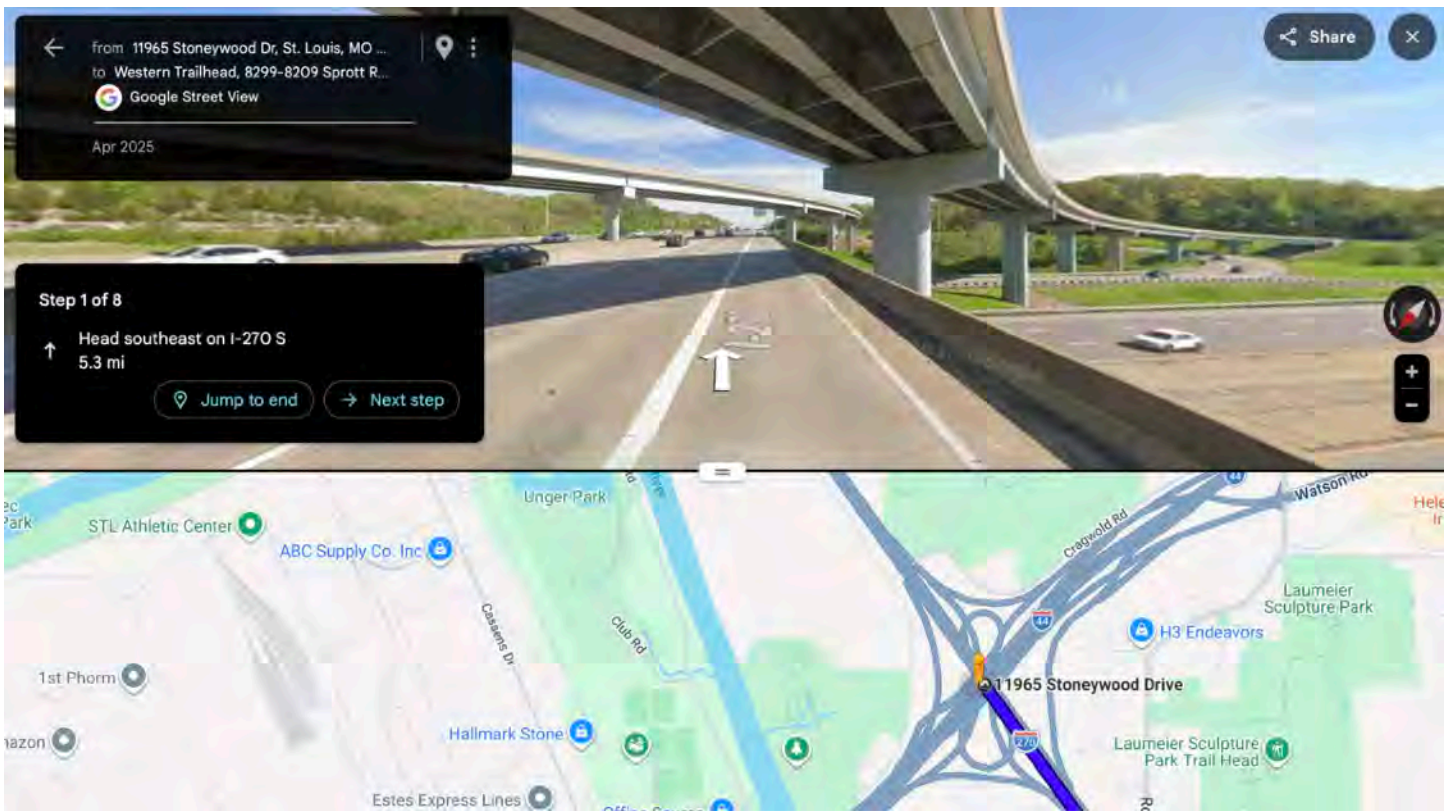
8299-8209 Sprott Road, New Offenburg, Missouri 63670

St Louis Area (I-44, I-270 Interchange)  
to  
Hickory Canyons Natural Area

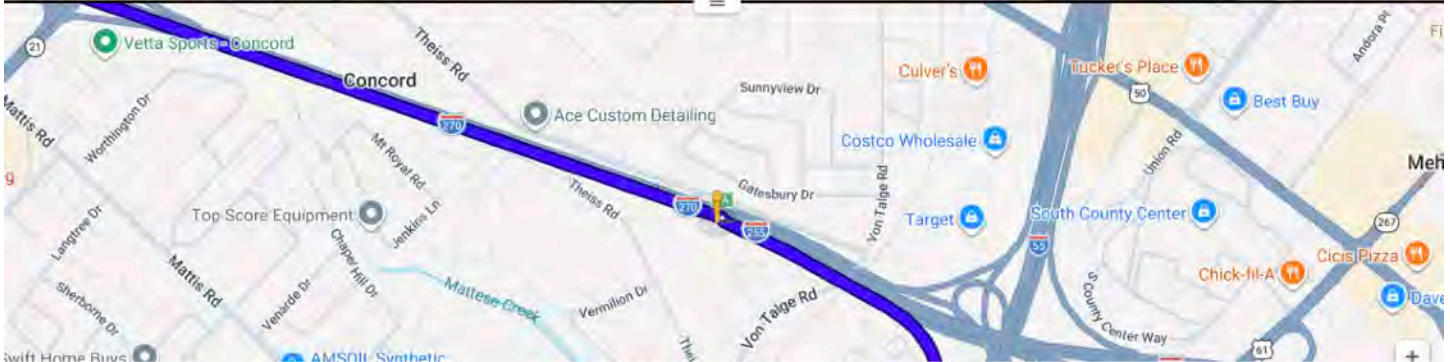
GPS: 37.87231 -90.30240

Link to Google Maps:

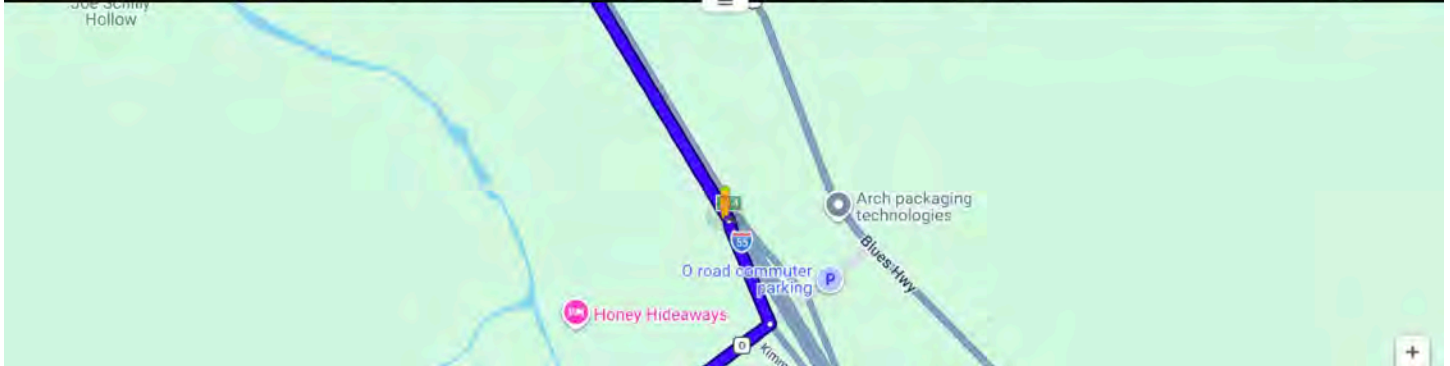
<https://maps.app.goo.gl/AtSphA8tDUmM2f1o6>



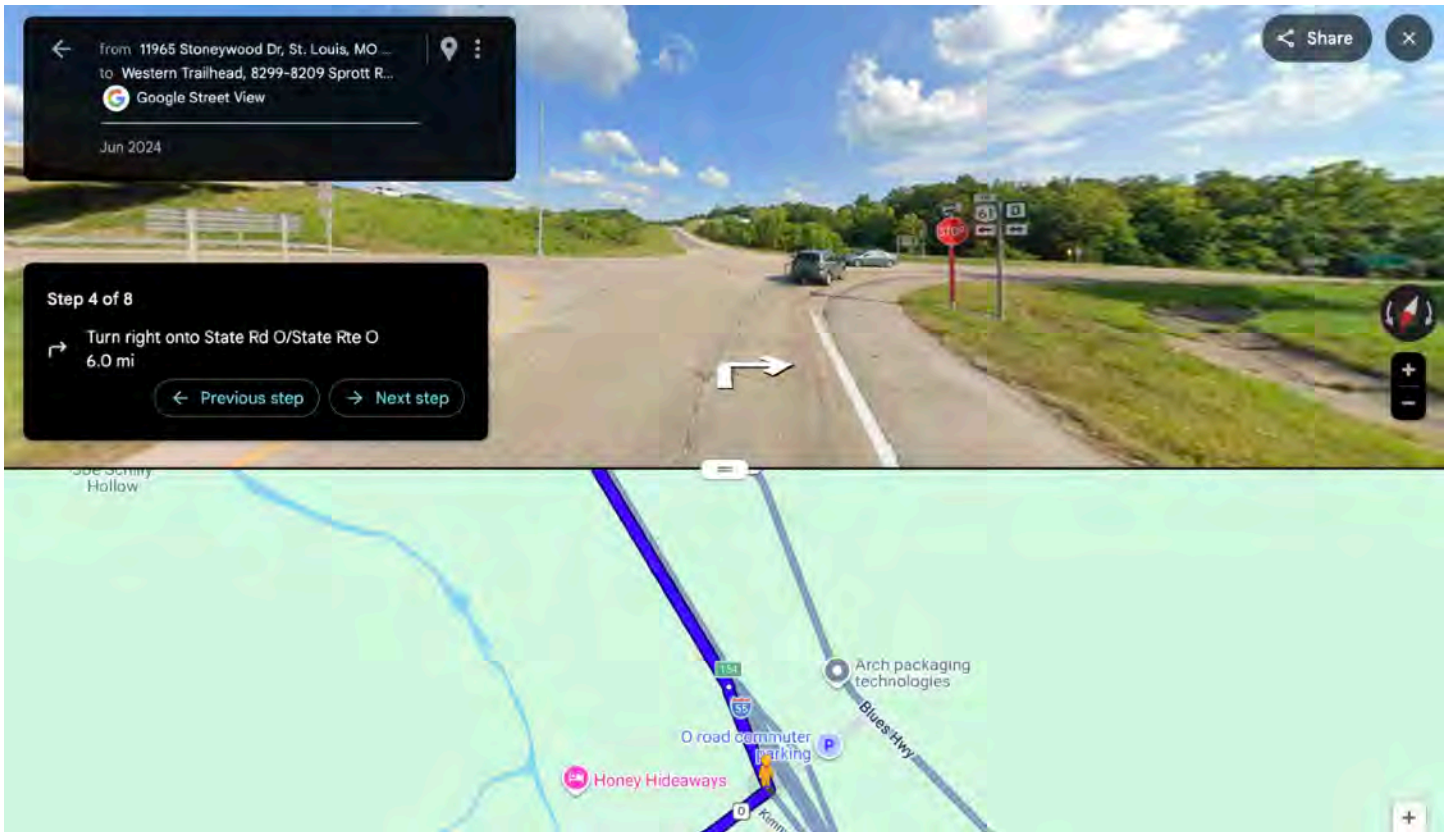
Step 1 of 8  
Head southeast on I-270 South for 5.3 miles



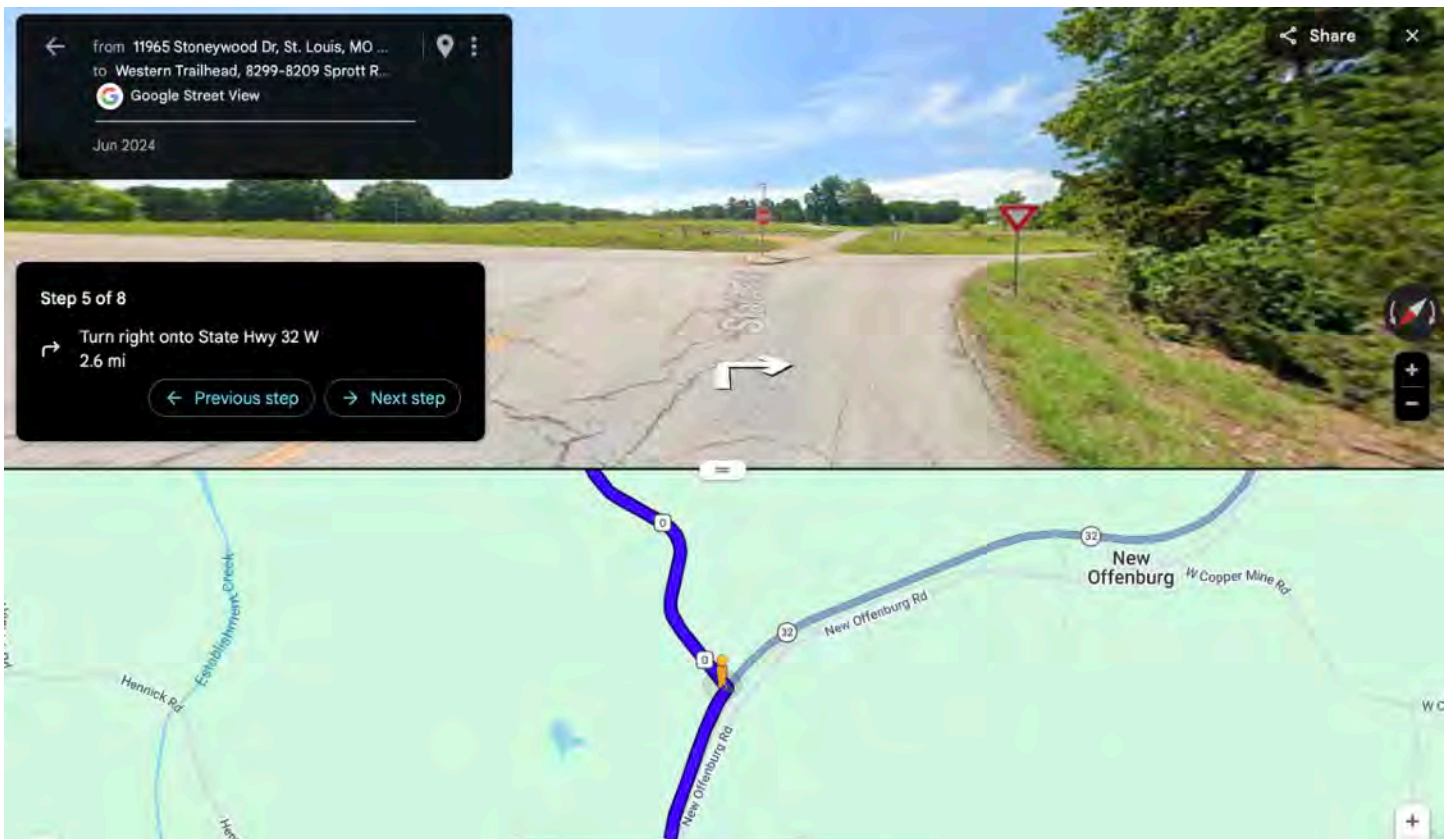
Step 2 of 8 Use the right 3 lanes to take exit 1A to merge onto I-55 South toward Memphis for 42.2 miles



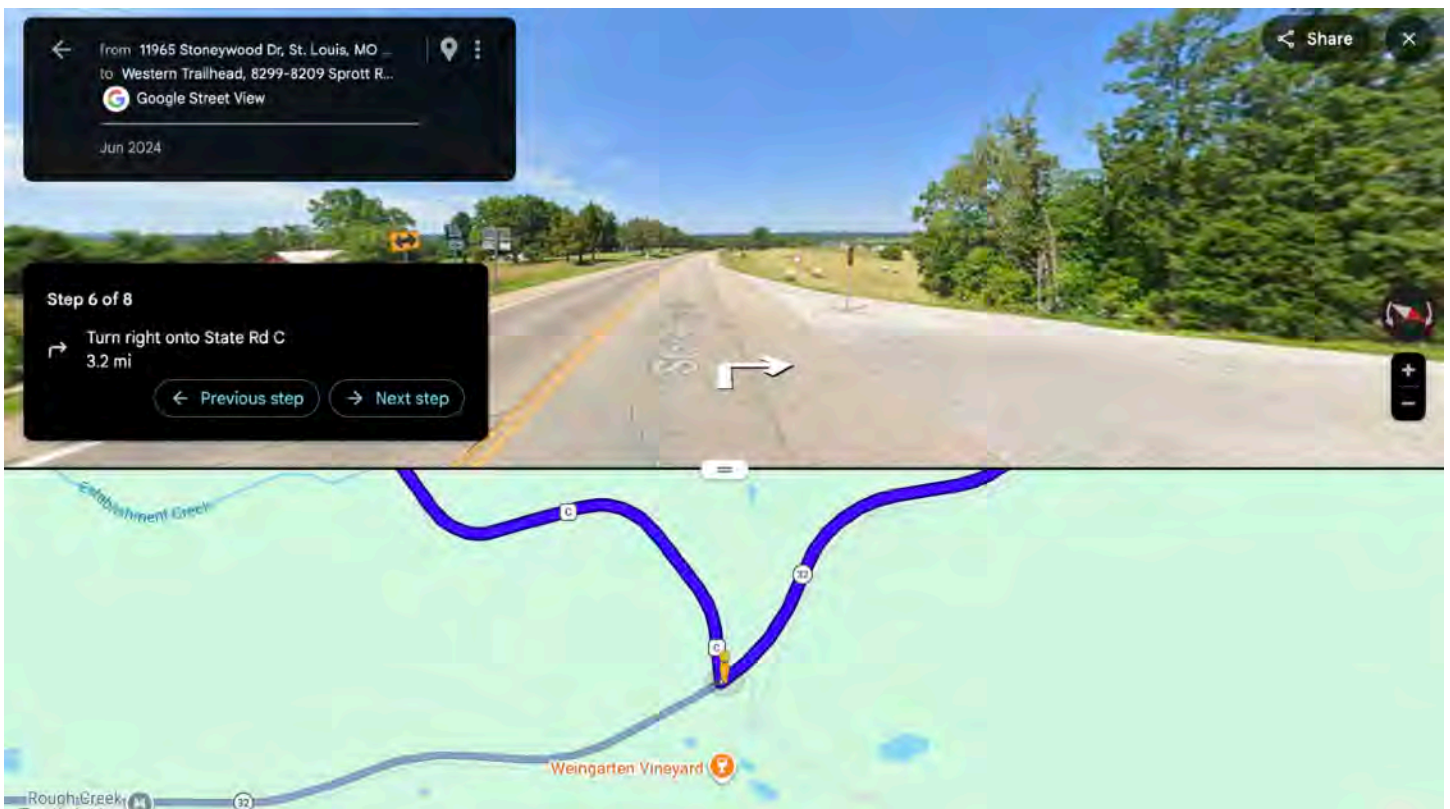
Step 3 of 8  
Take exit 154 for Missouri O toward Saint Genevieve for 0.2 miles



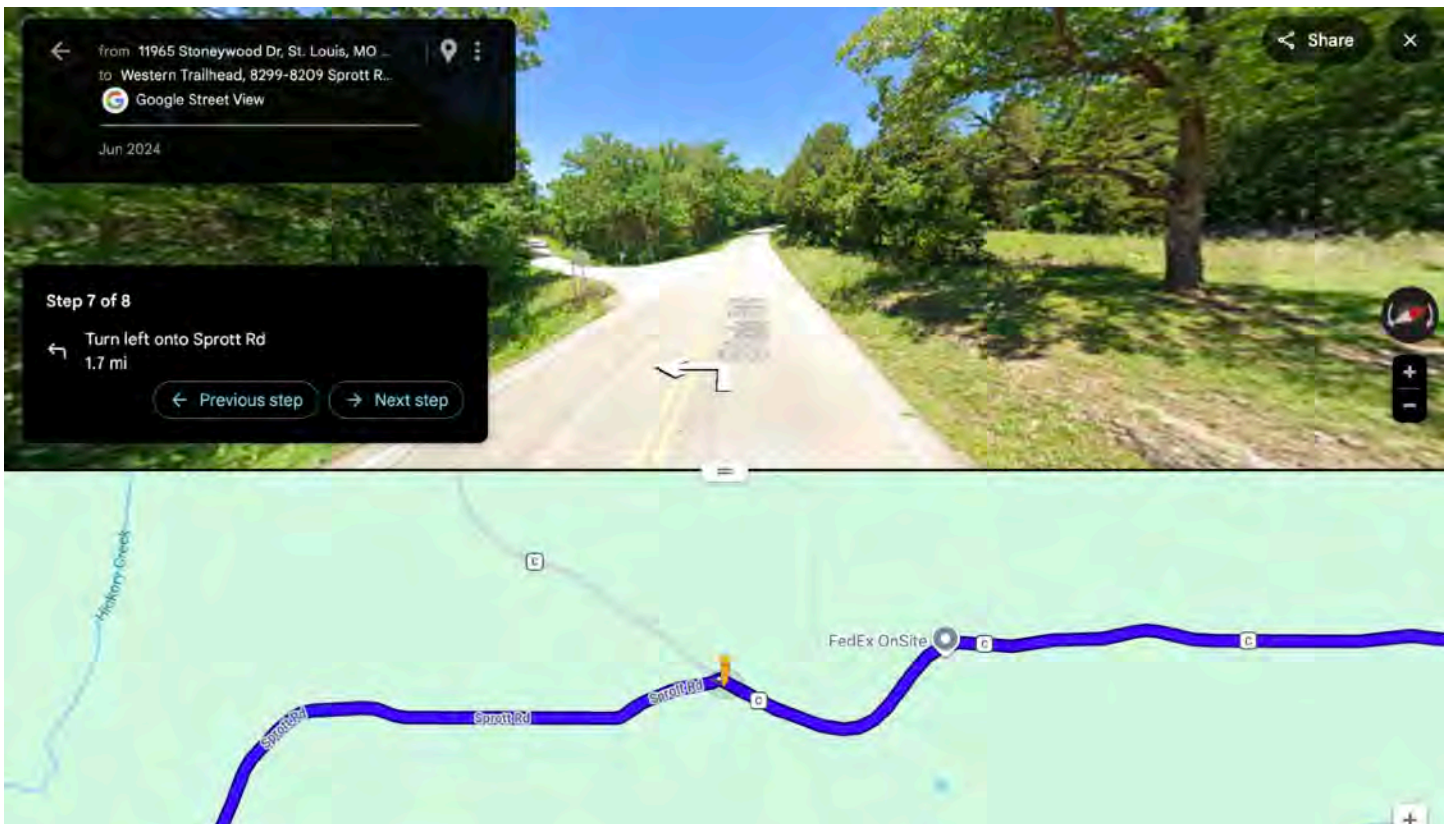
Step 4 of 8  
Turn right onto State Route O for 6.0 miles



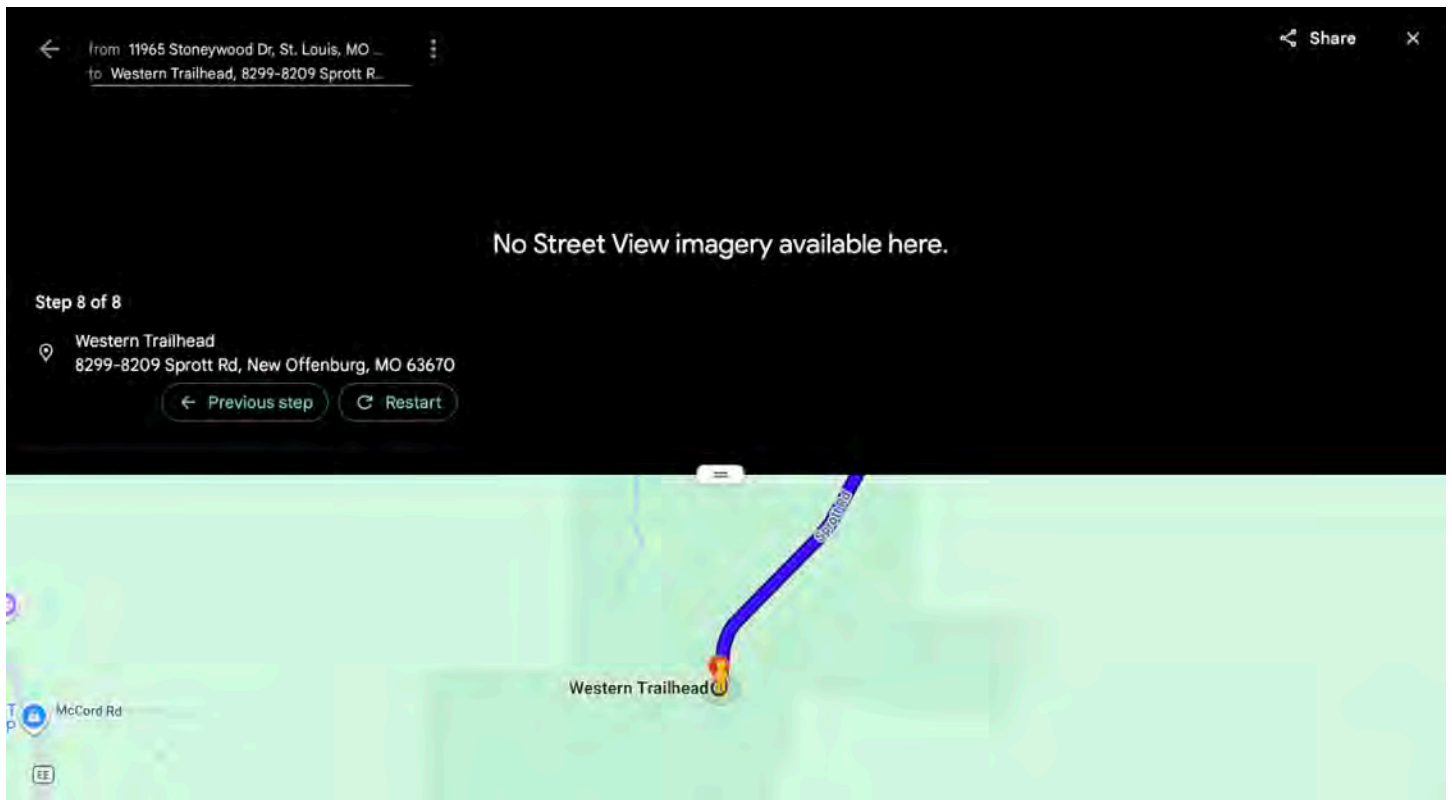
Step 5 of 8  
Turn right onto State Highway 32 West for 2.6 miles



Step 6 of 8  
Turn right onto State Road C for 3.2 miles



Step 7 of 8  
Turn left onto Sprott Road for 1.7 miles



## Step 8 of 8

You have reached our meeting point

Hickory Canyons Natural Area

Western Trailhead

8299-8209 Sprott Road, New Offenburg, Missouri 63670

# Springfield / Saint Robert / Rolla (I-44 East) to Hickory Canyons Natural Area

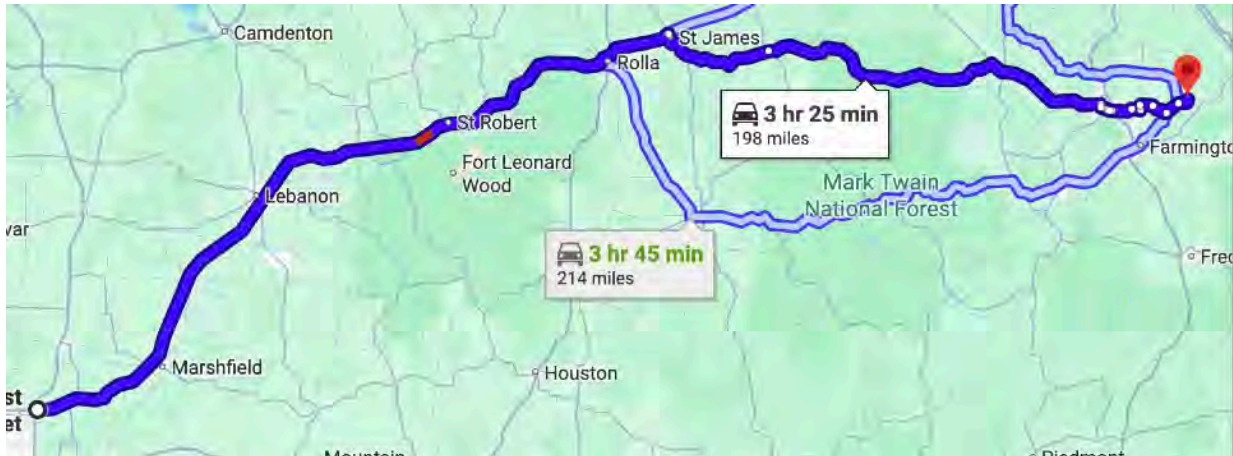
GPS: 37.87231 -90.30240

Link to Google Maps:

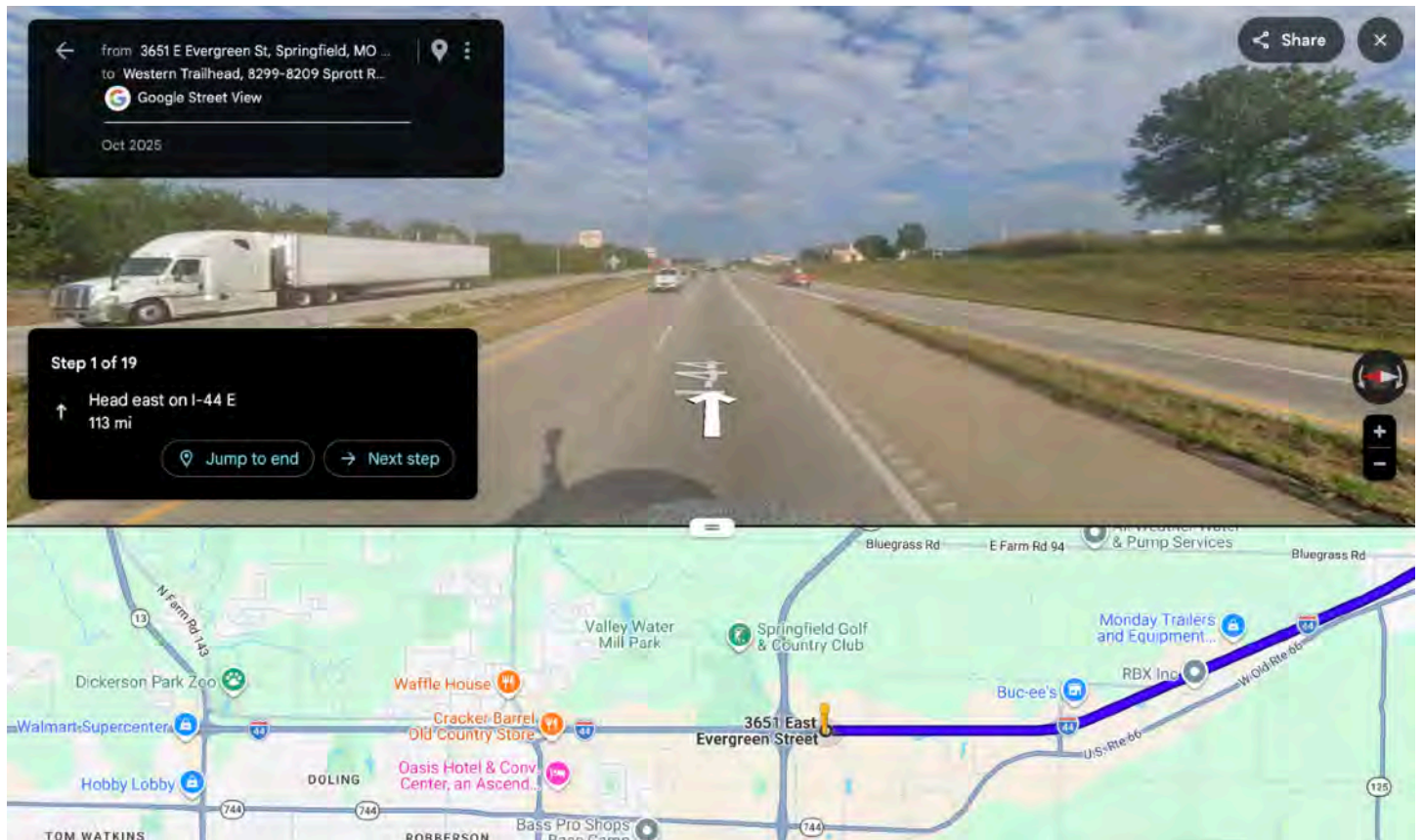
From Springfield - <https://maps.app.goo.gl/U4pGTCRxEVnxf6JiK7>

From Saint Robert - <https://maps.app.goo.gl/3vsq74hZV351idFF6>

From Rolla - <https://maps.app.goo.gl/vkT4QJuxsFeERcM87>



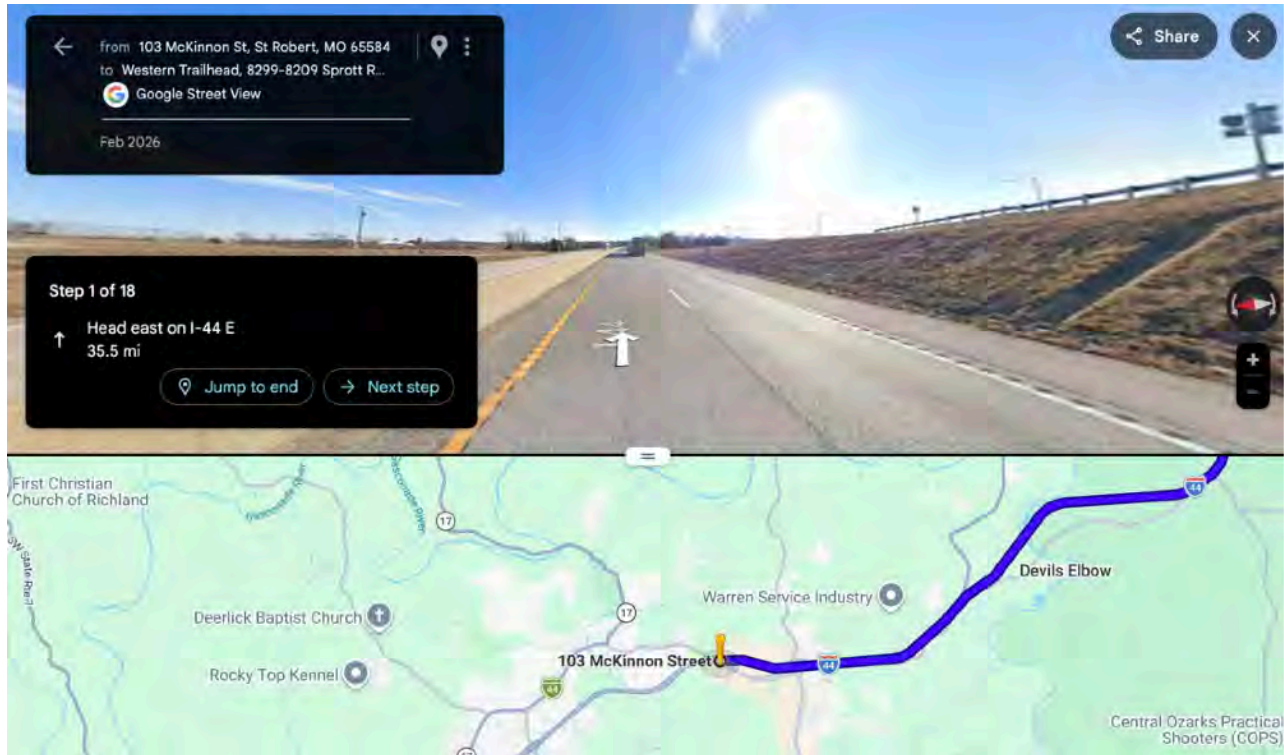
From Springfield Start Here



Step 1 of 19

Head east on I-44 East for 113 miles

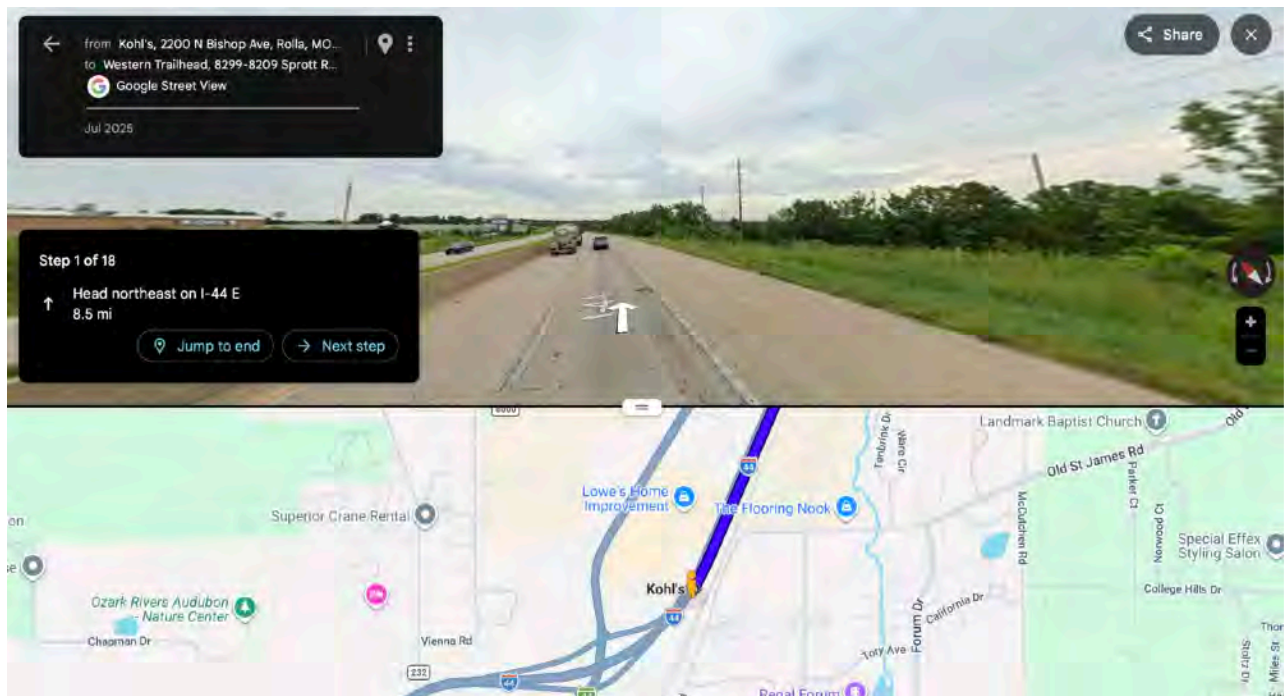
## From St Robert Start Here



Step 1 of 19

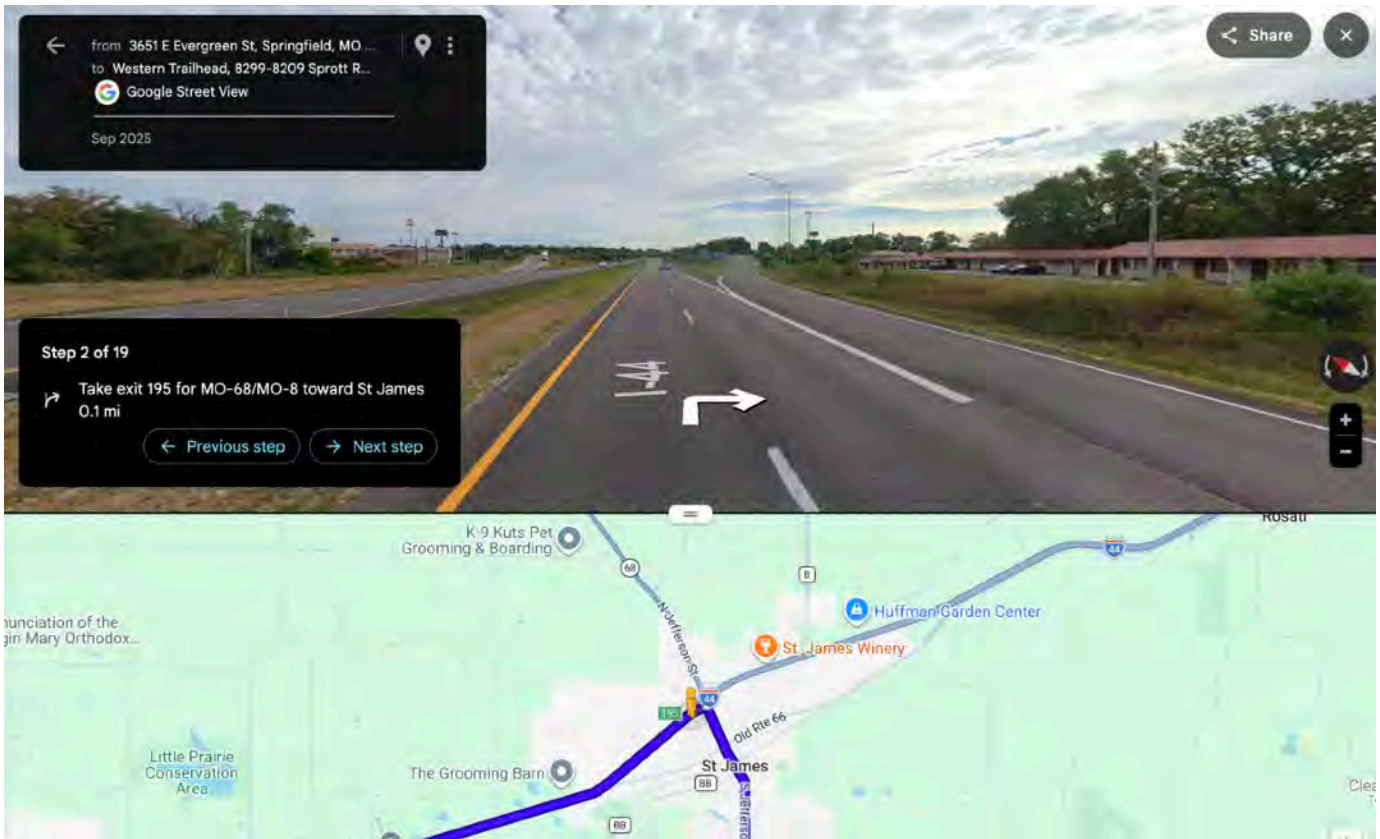
Head east on I-44 East for 35.5 miles

## From Rolla Start Here



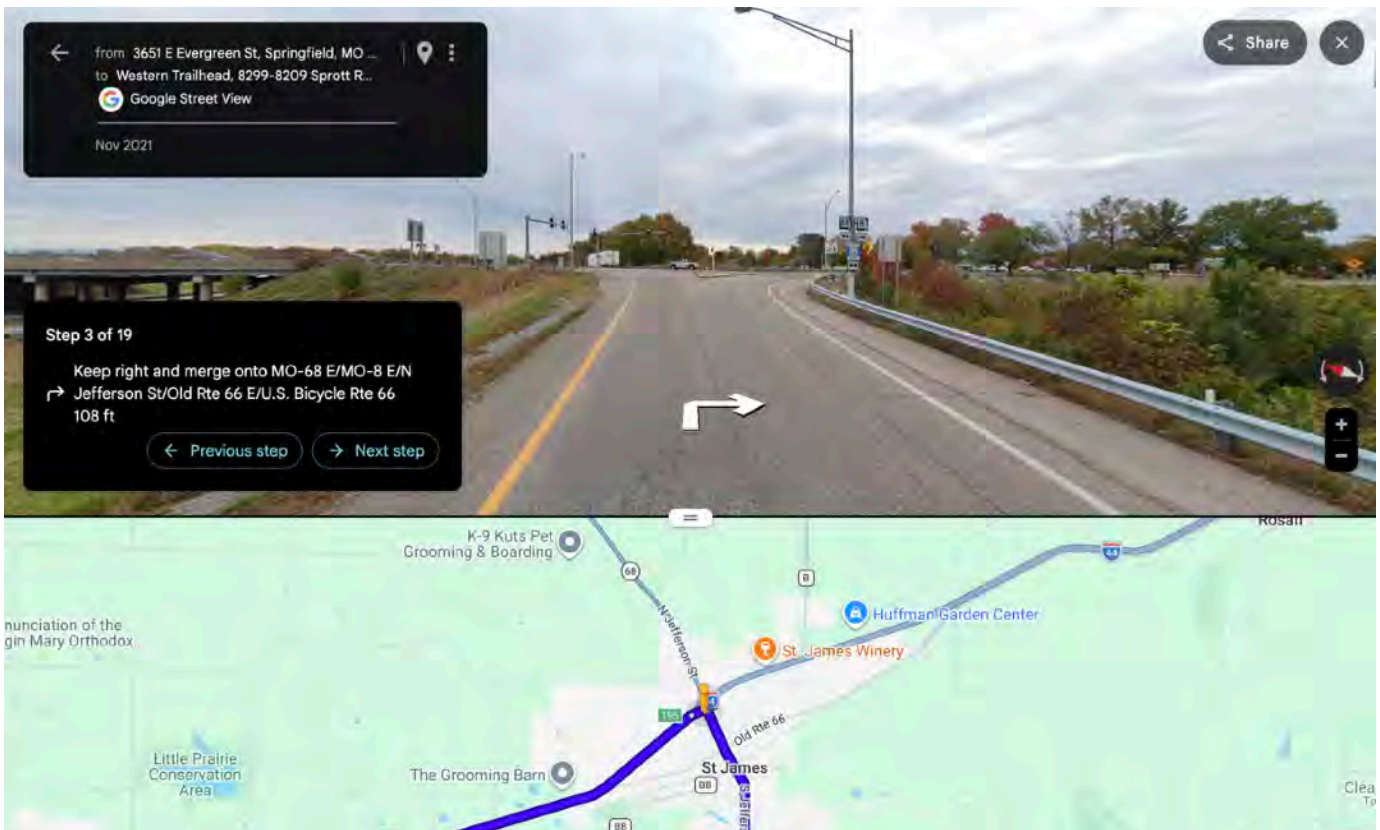
Step 1 of 19

Head east on I-44 East for 8.5 miles



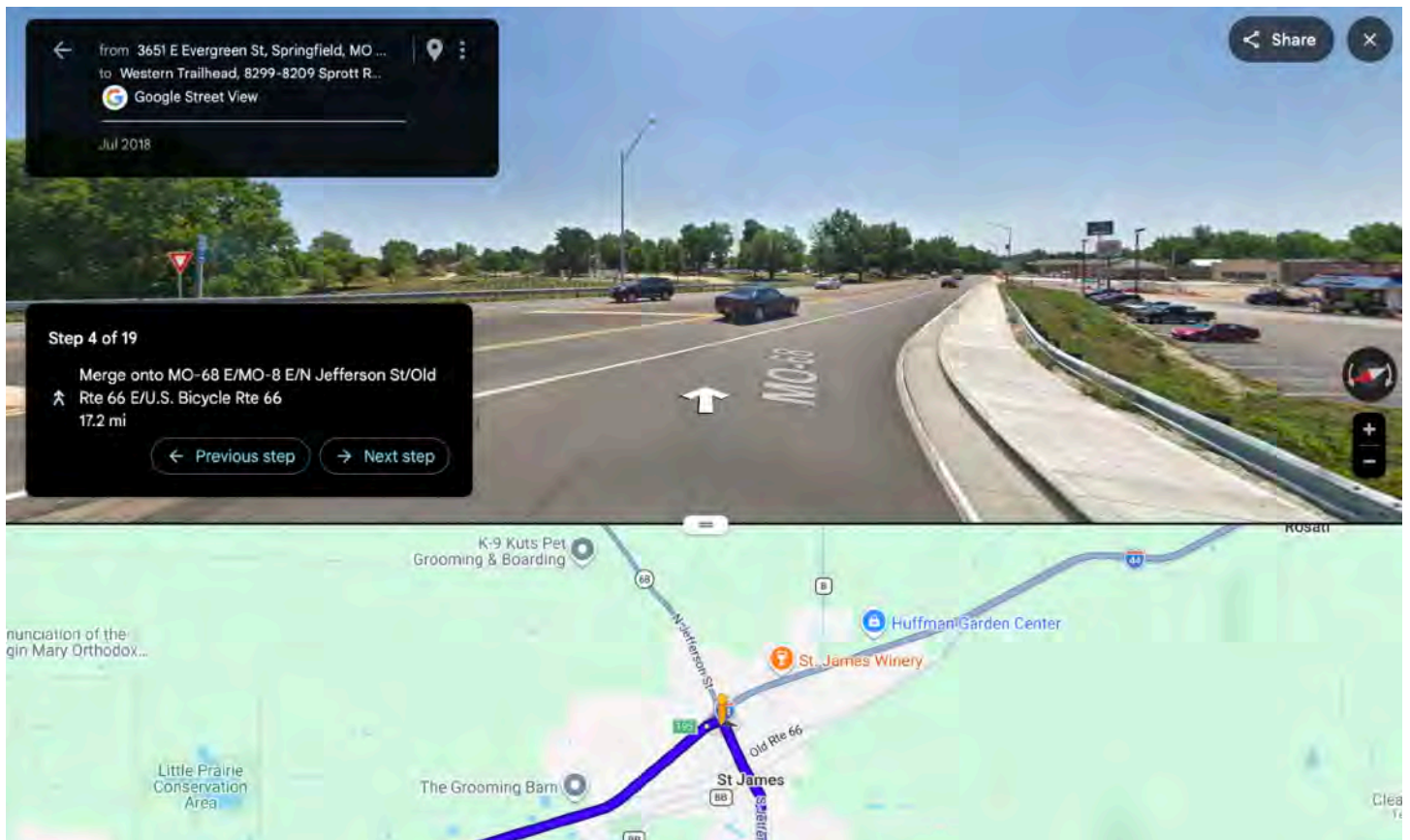
### Step 2 of 19

Take exit 195 for MO-68 / MO-8 toward Saint James for 0.1 miles

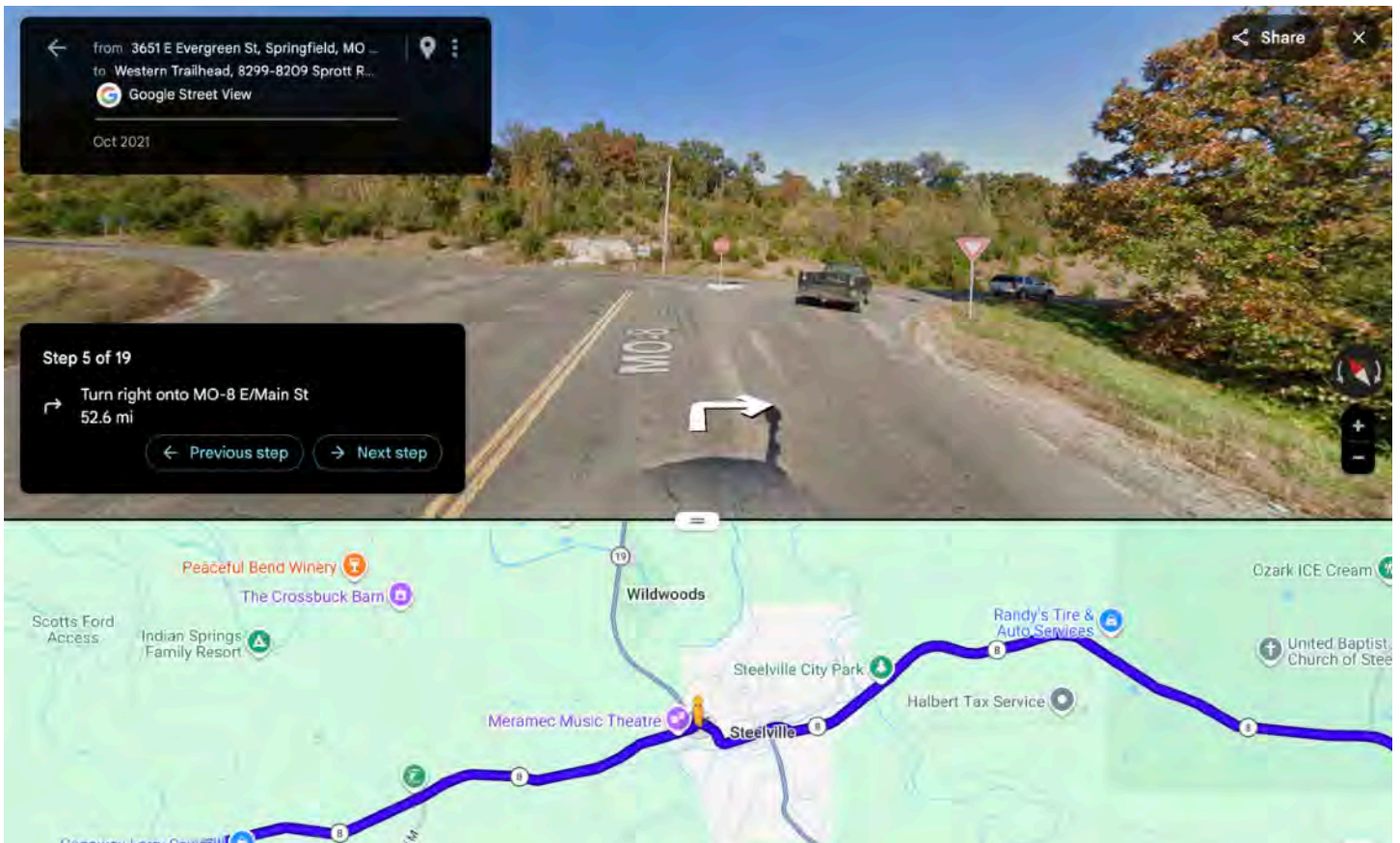


### Step 3 of 19

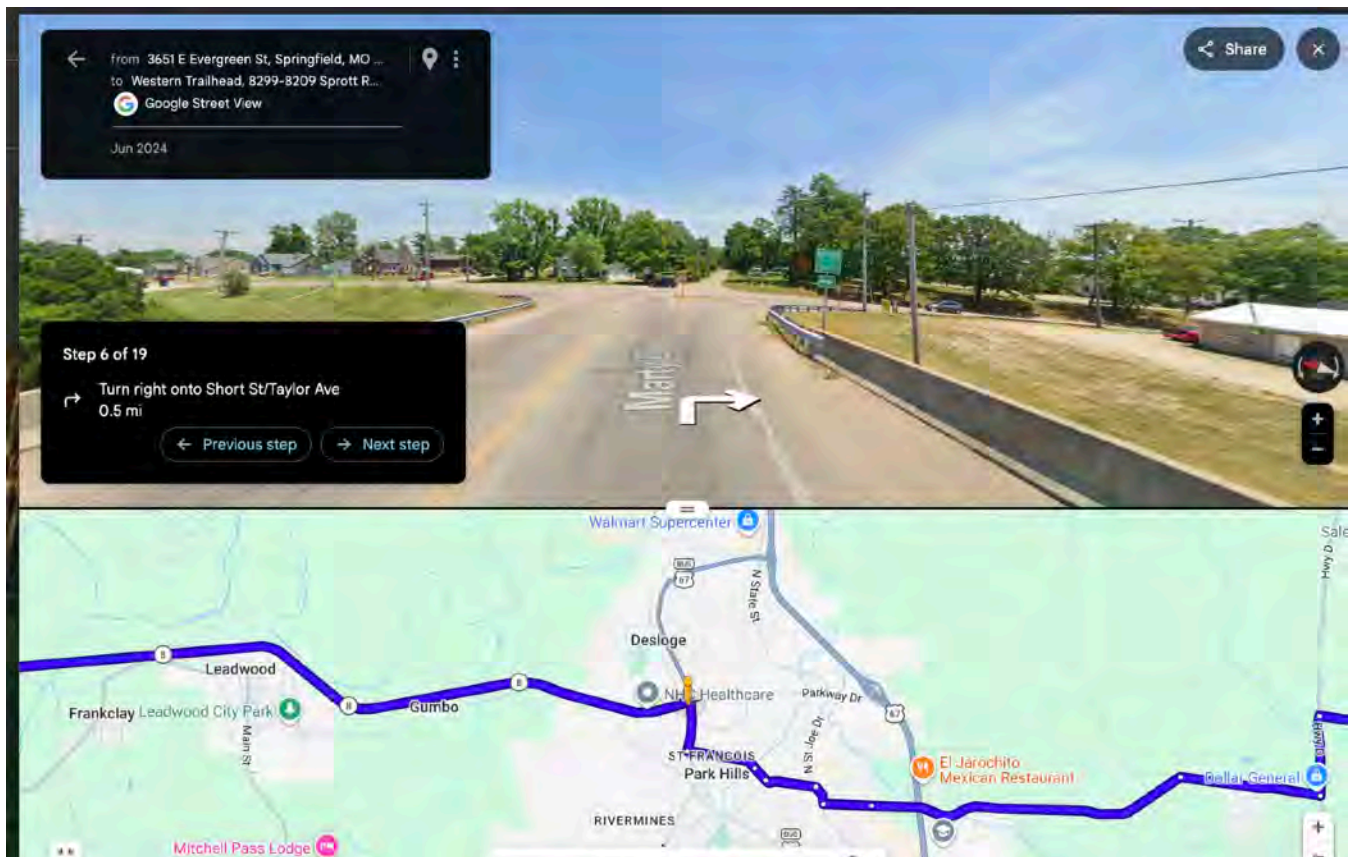
Keep right and merge onto MO-68 E/MO-8 E/N Jefferson St/Old Rte 66 E/U.S. Bicycle Rte 66 for 108 ft



Step 4 of 19  
Merge onto MO-68 East for 17.2 miles

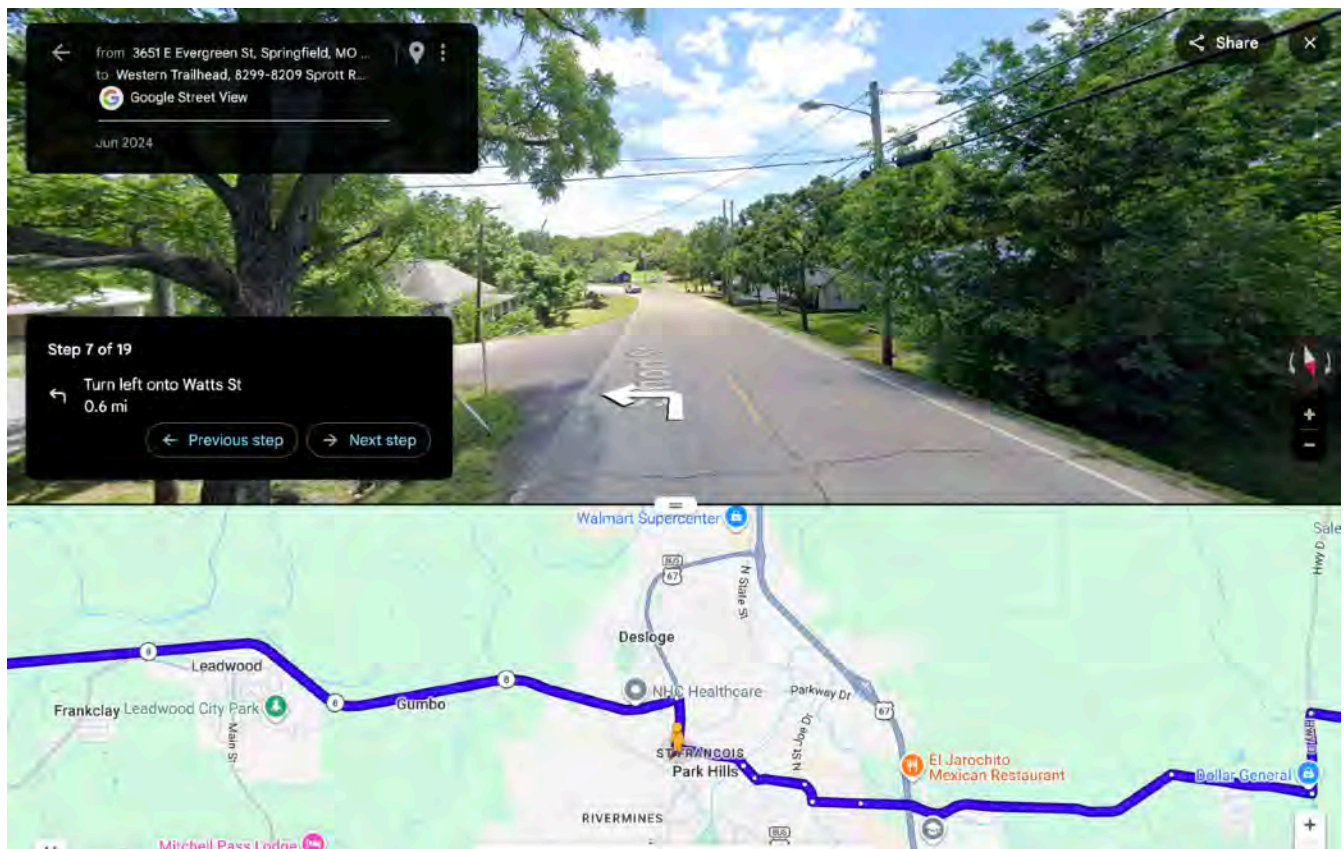


Step 5 of 19  
Turn right onto MO-8 East for 52.6 miles



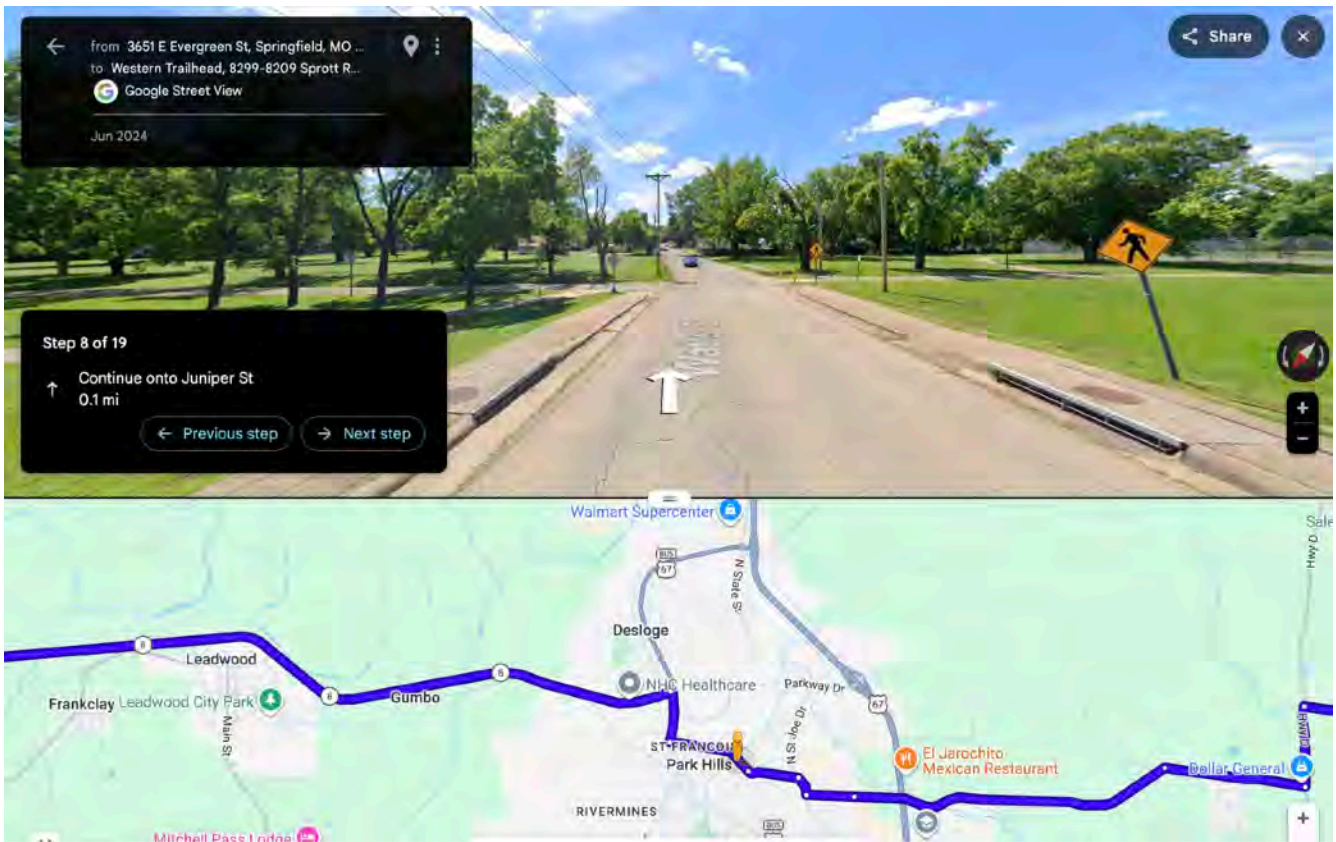
Step 6 of 19

Turn right onto Short Street / Taylor Avenue for 0.5 miles

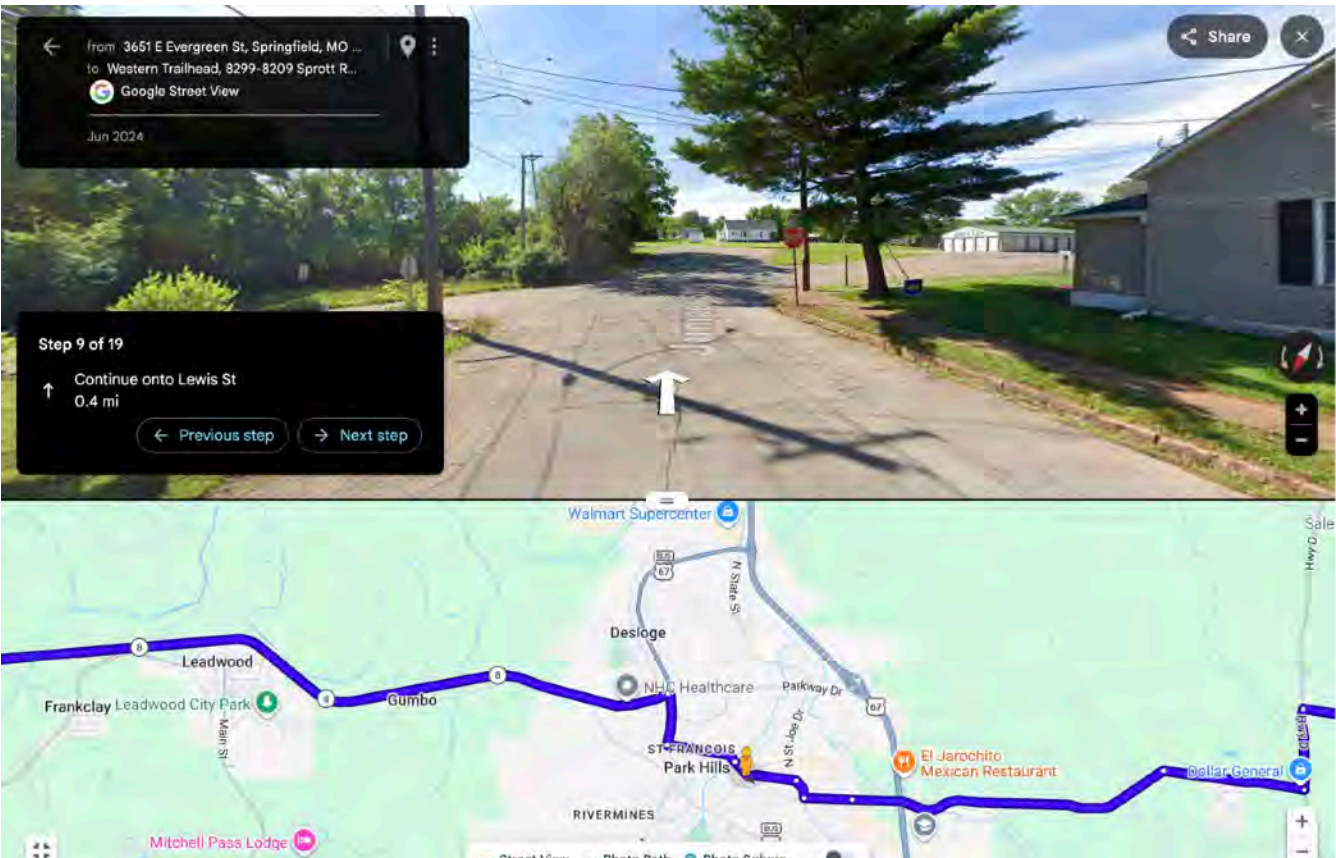


Step 7 of 19

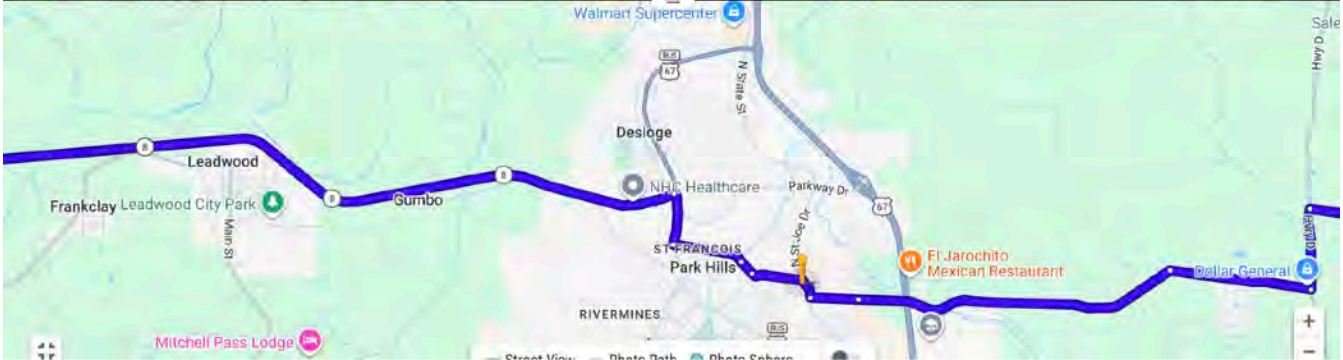
Turn left onto Watts Street for 0.6 miles



Step 8 of 19  
Continue onto Juniper Street for 0.1 miles

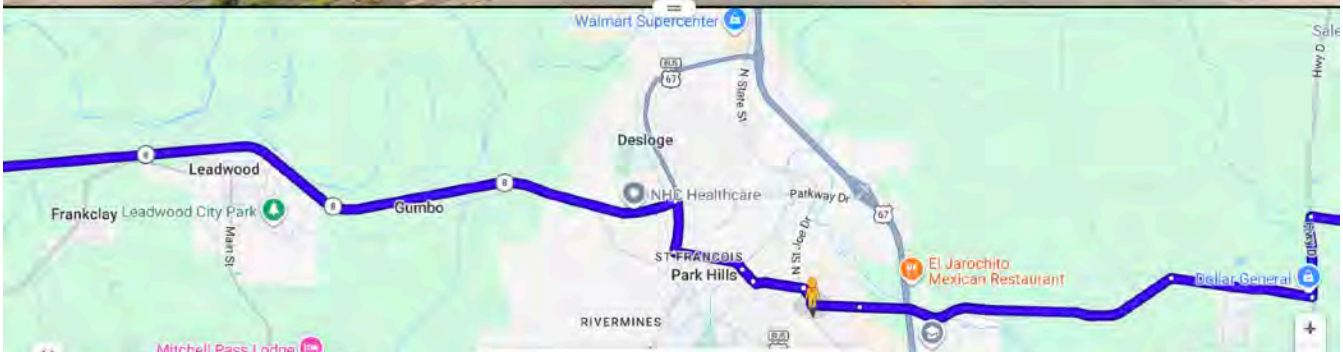


Step 9 of 19  
Continue onto Lewis Street for 0.4 miles



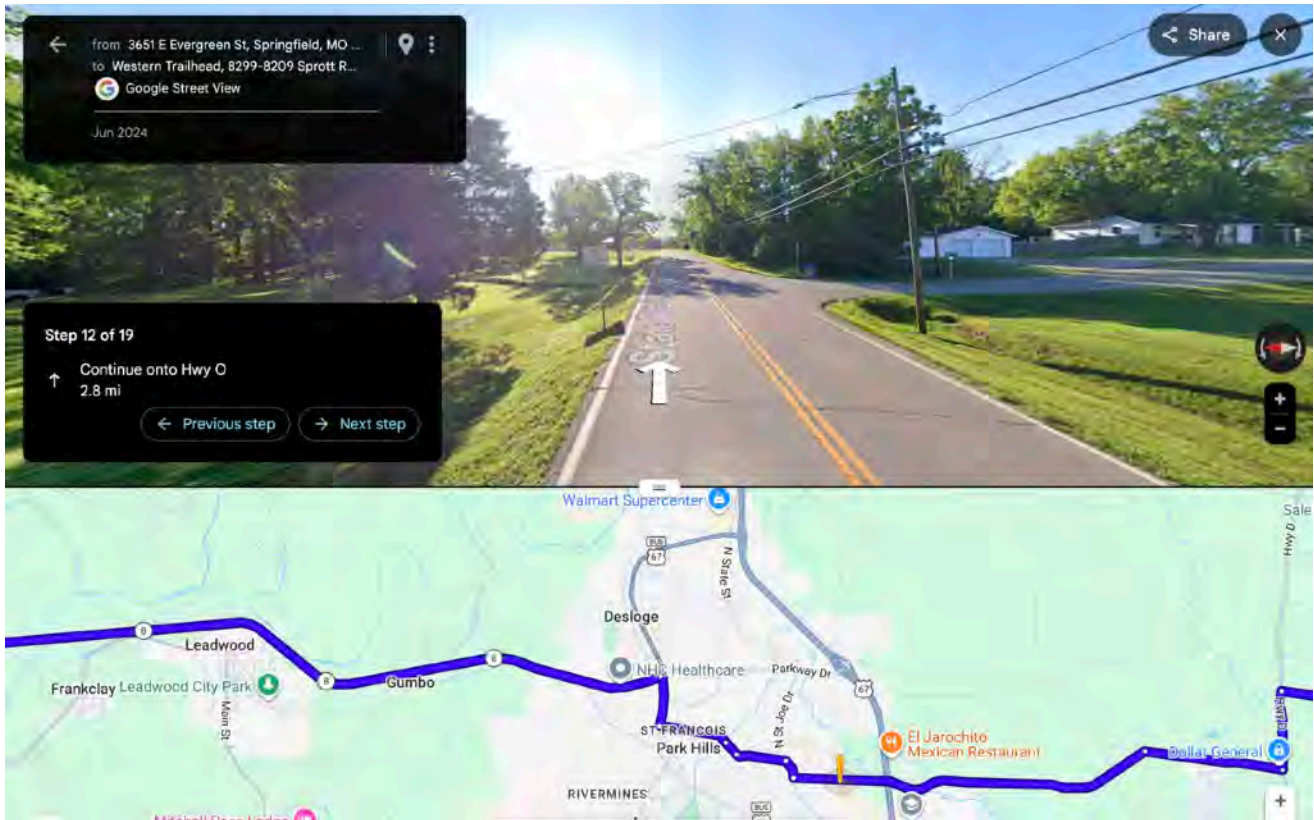
Step 10 of 19

Turn right onto N State Street /South St Joe Drive 0.2 miles

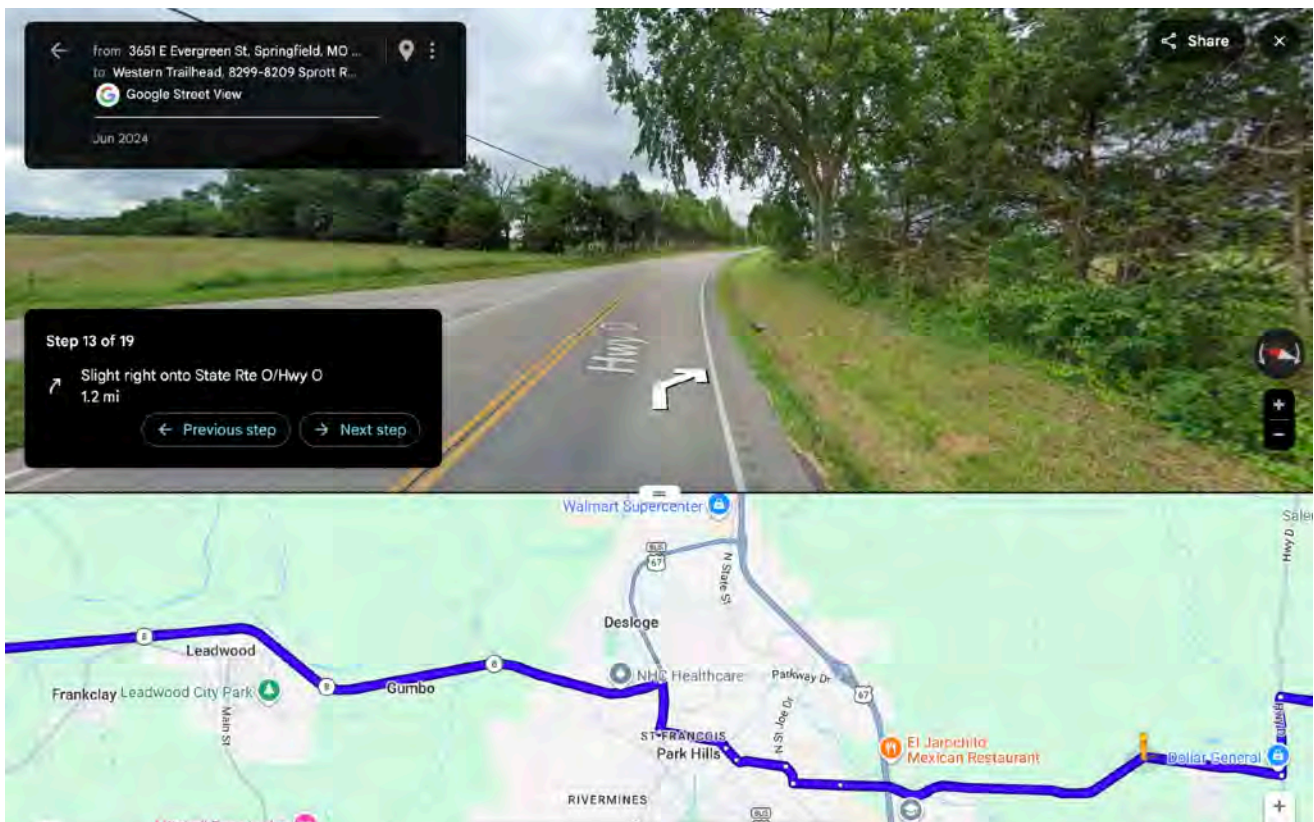


Step 11 of 19

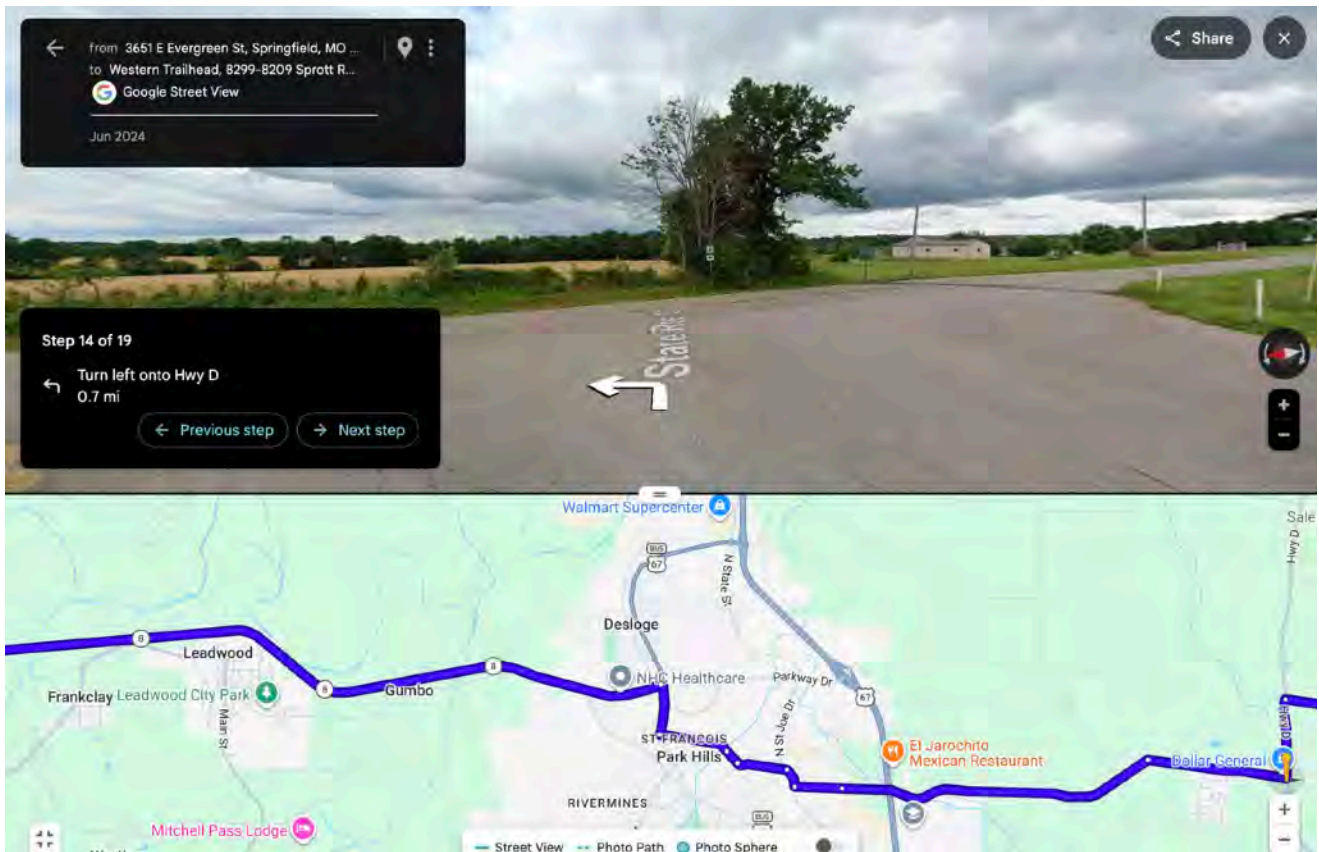
Turn left onto Jefferson Street for 0.4 miles



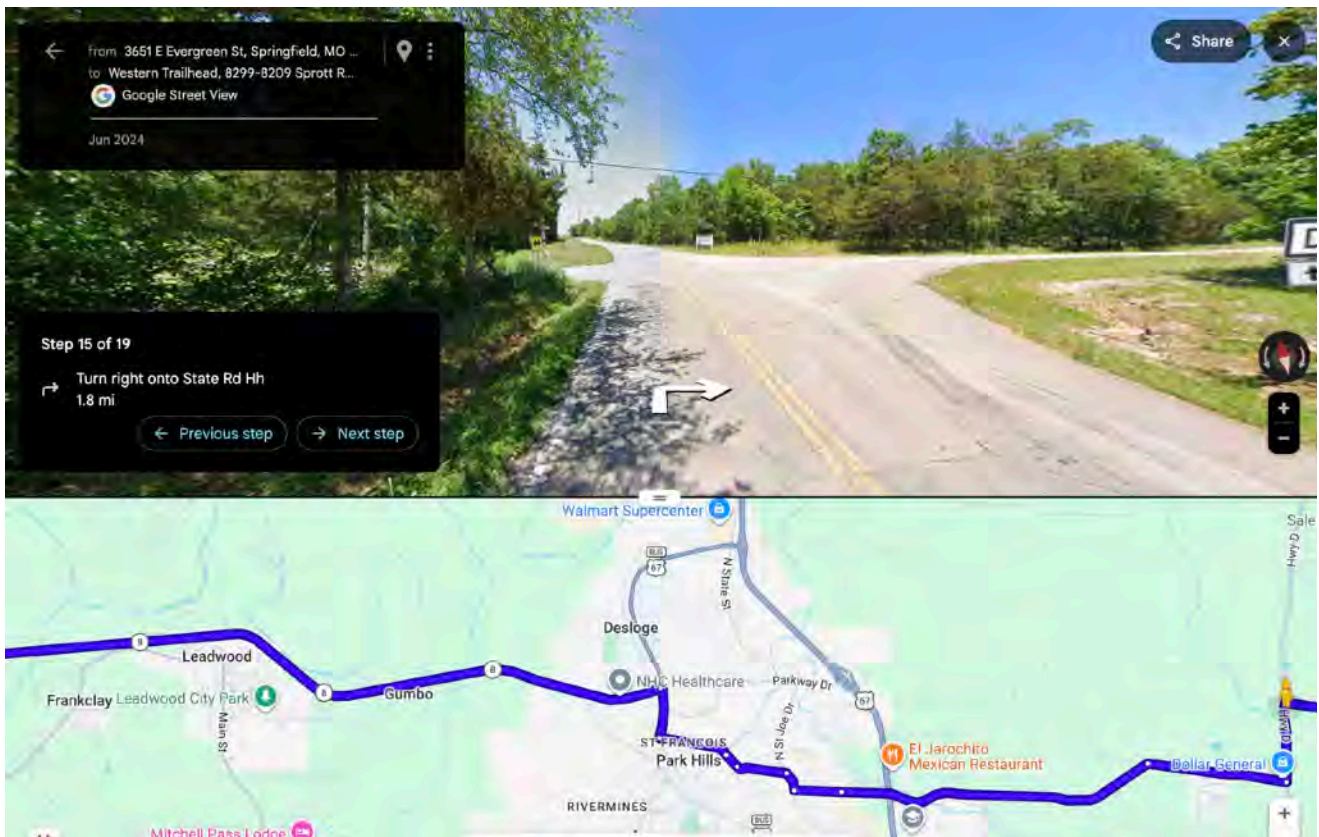
Step 12 of 19  
Continue onto Hwy O for 2.8 miles



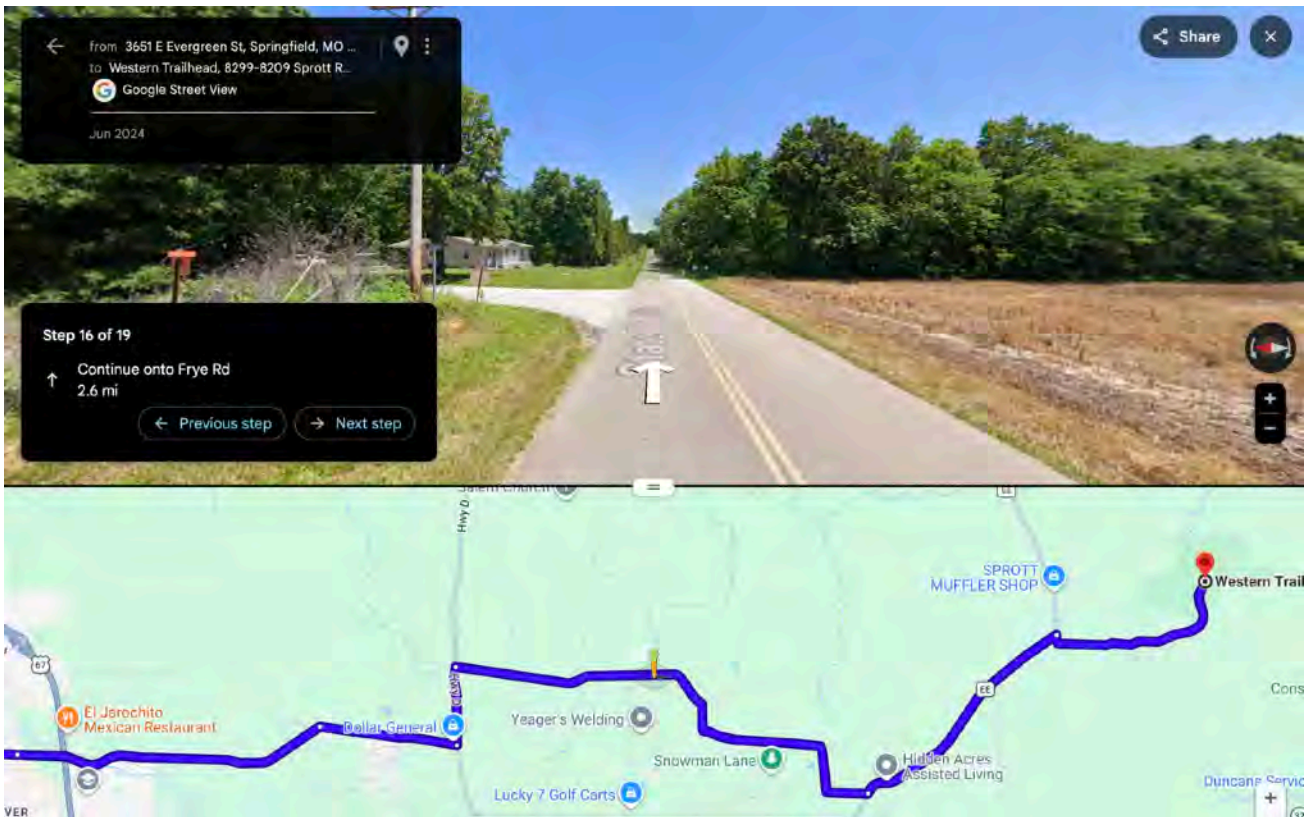
Step 13 of 19  
Slight right onto State Route O / Highway O for 1.2 miles



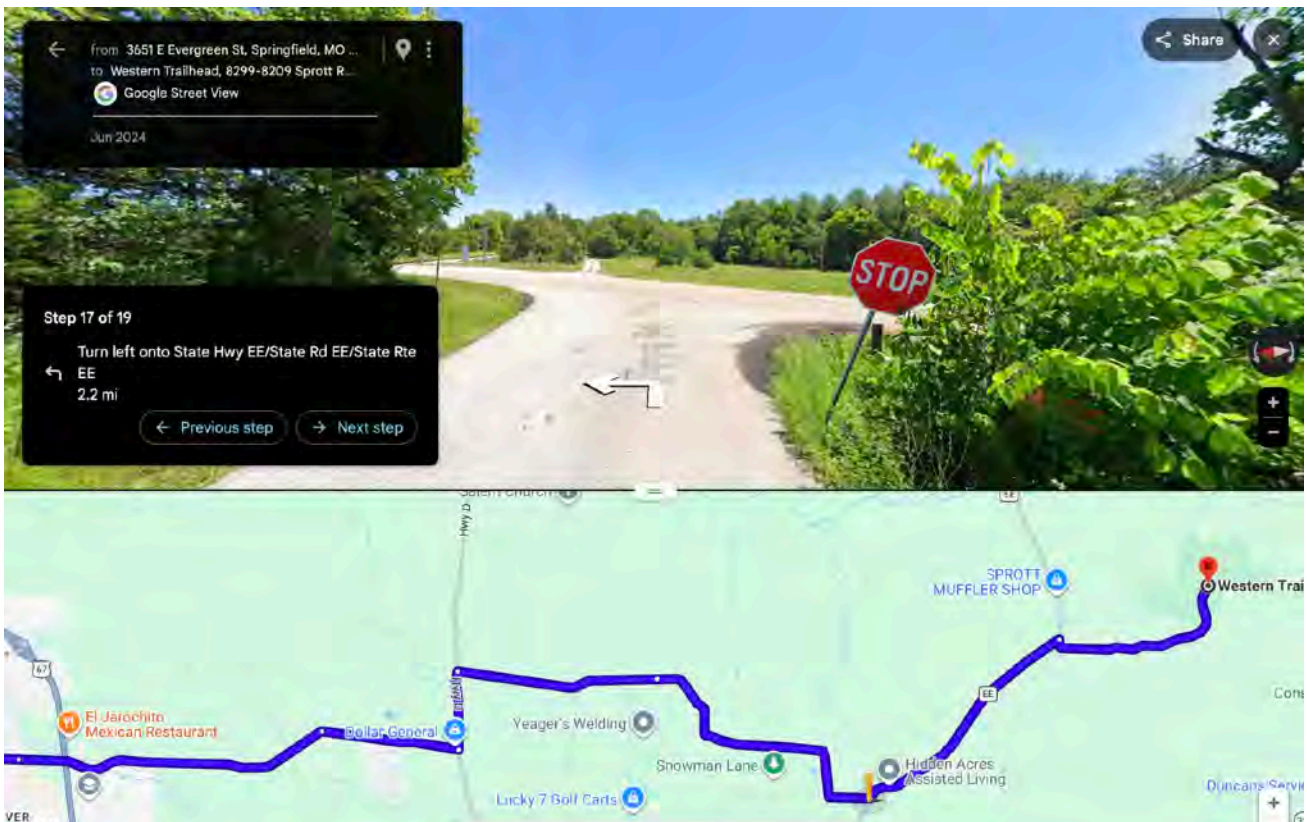
Step 14 of 19  
Turn left onto Hwy D for 0.7 miles



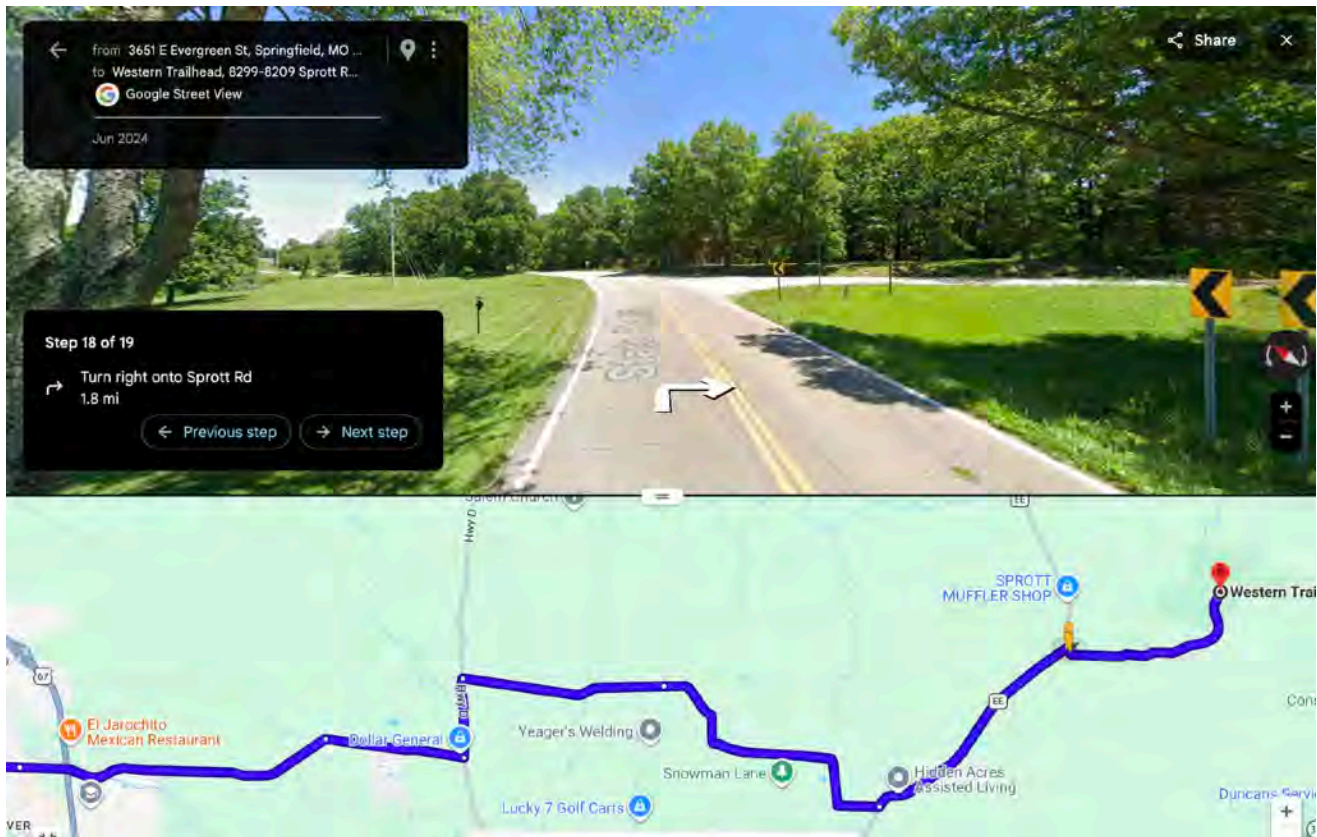
Step 15 of 19  
Turn right onto State Rd HH for 1.8 miles



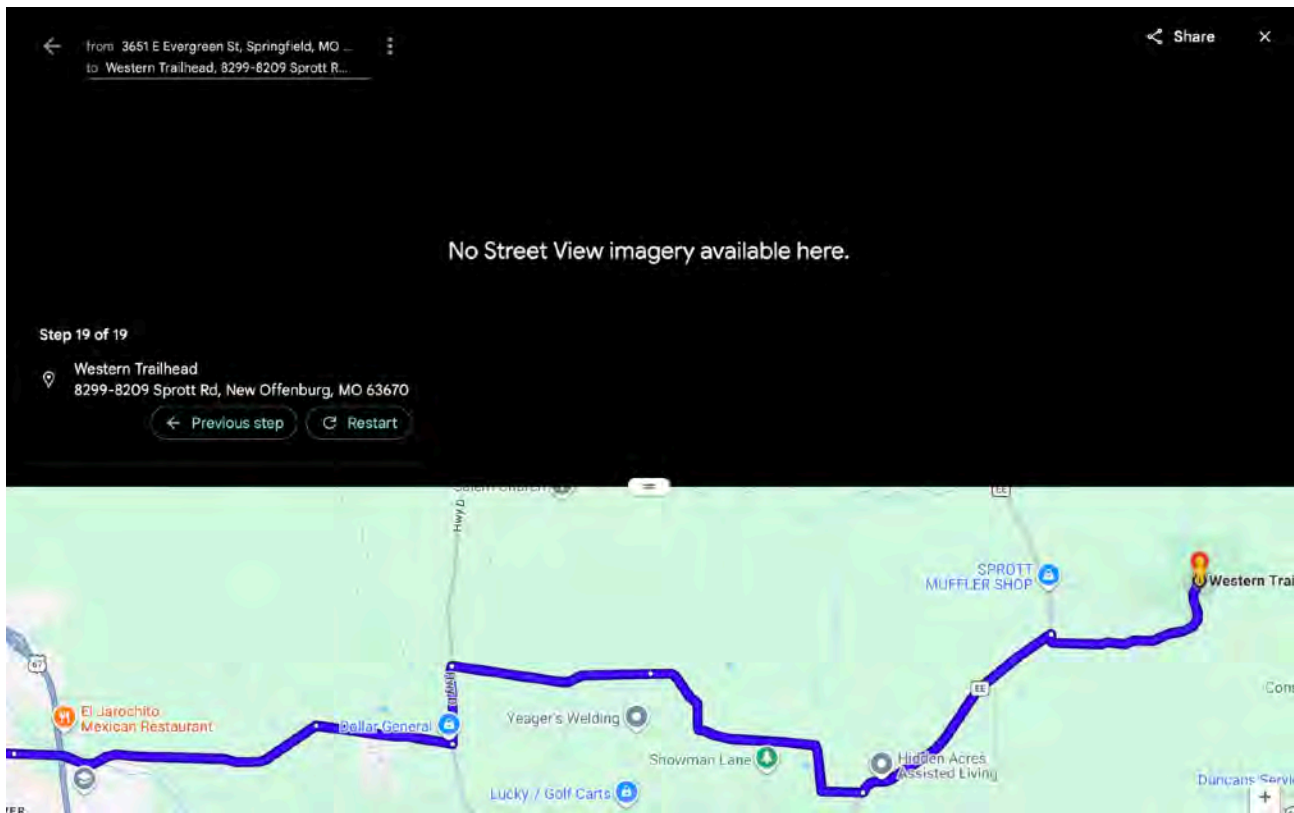
Step 16 of 19  
Continue onto Frye Road for 2.6 miles



Step 17 of 19  
Turn left onto State Highway EE for 2.2 miles



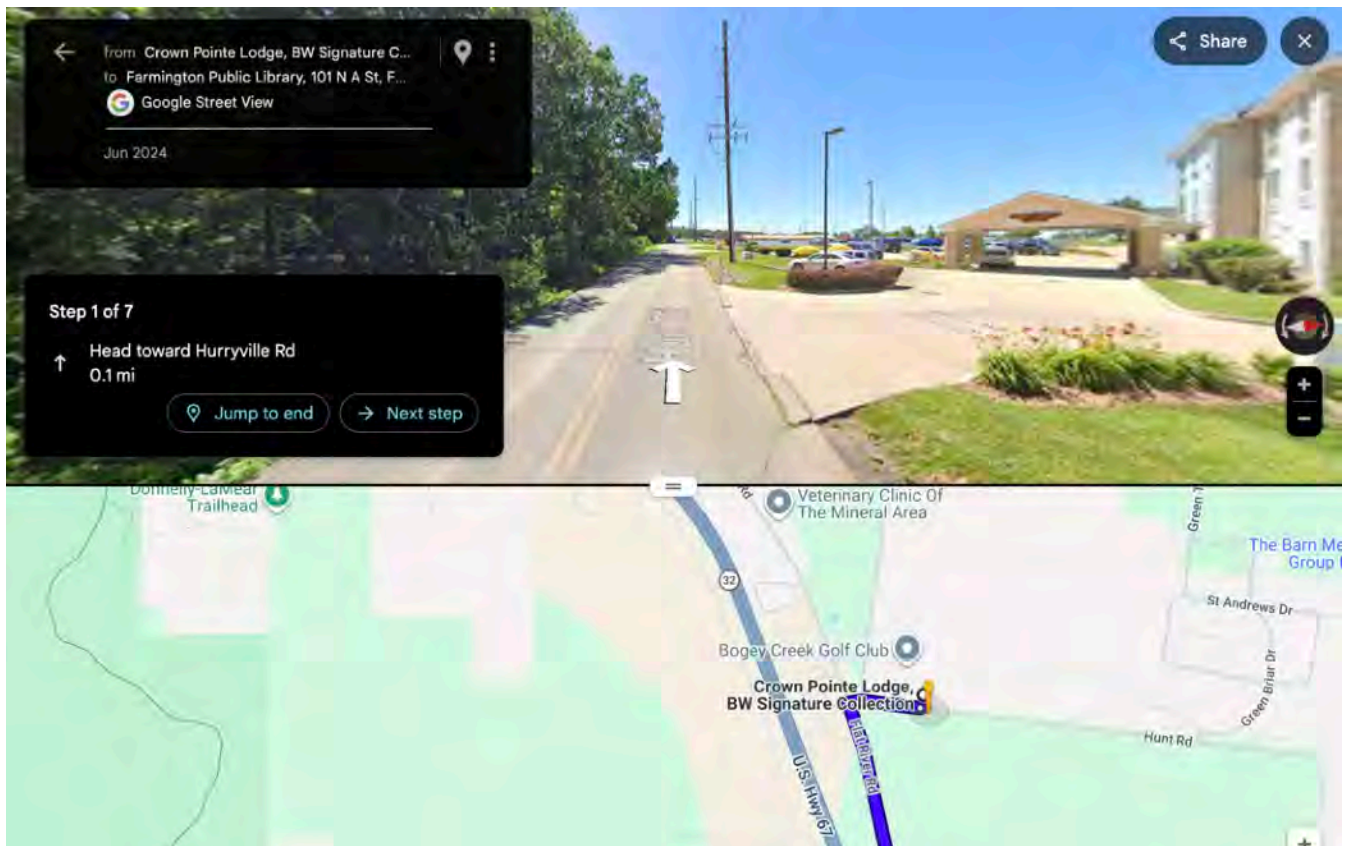
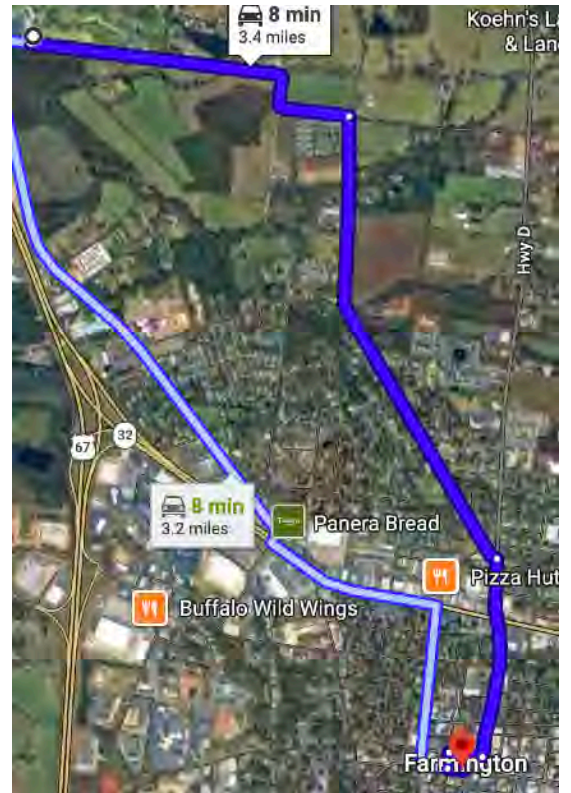
Step 18 of 19  
Turn right onto Sprott Road for 1.8 miles



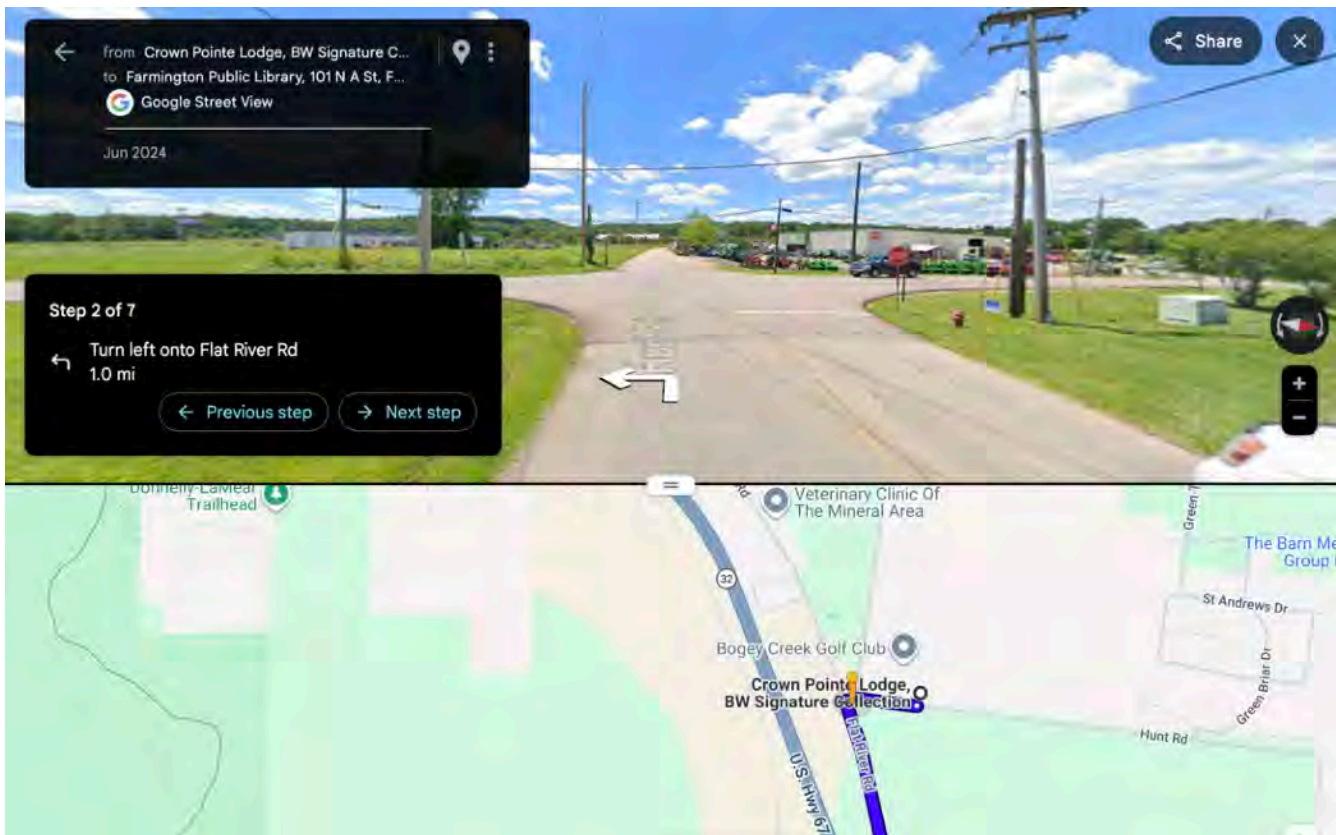
Step 19 of 19 You have reached our meeting point  
Hickory Canyons Natural Area Western Trailhead  
8299-8209 Sprott Road, New Offenburg, Missouri 63670

Crown Pointe Lodge,  
4245 Hunt Rd, Farmington, MO 63640  
to  
Farmington Public Library  
Sarah Barton Murphy Community Room  
101 North A St.  
Farmington, Missouri 63640  
Please use the Liberty St. entrance on the south side of  
the building

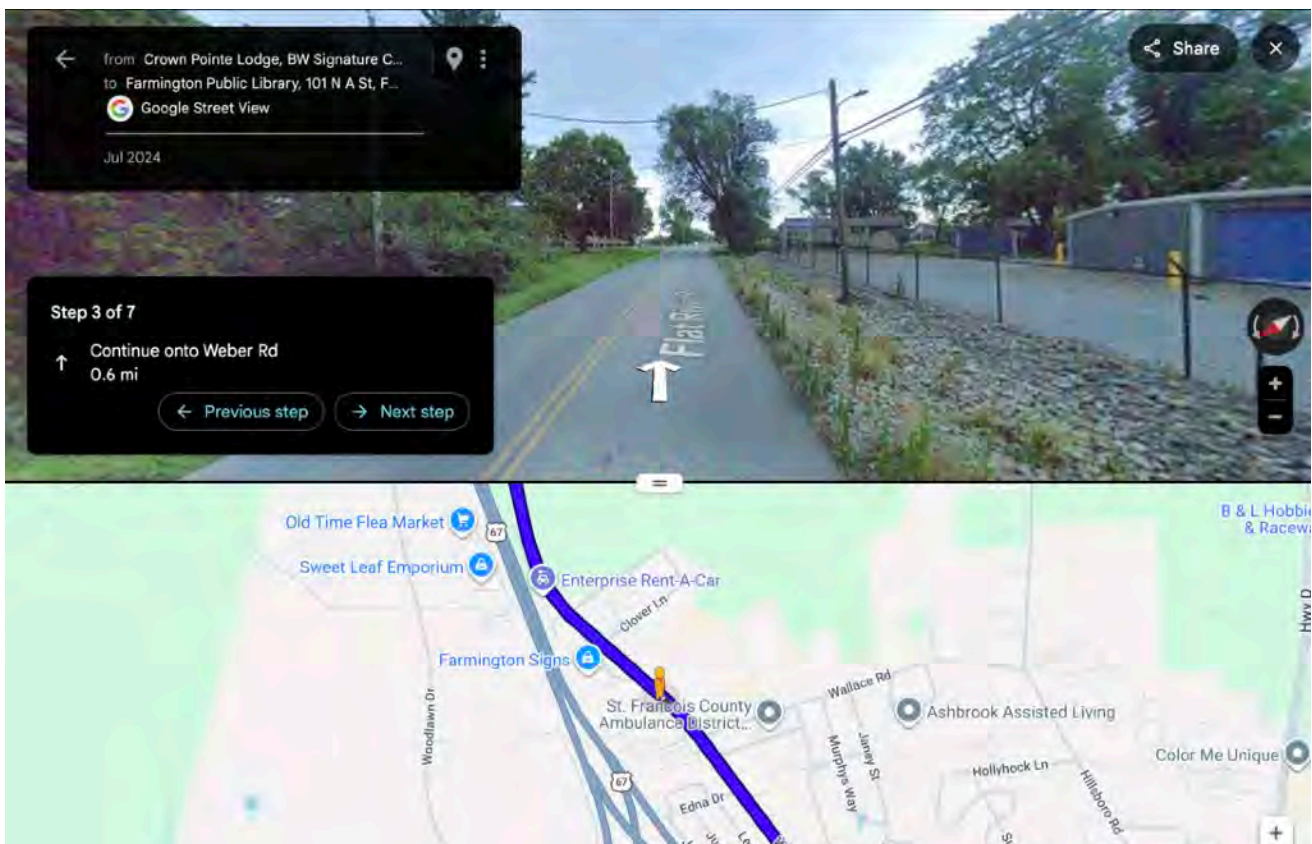
Link to Google Maps:  
<https://maps.app.goo.gl/An4B5yXYZK6PsM2p9>



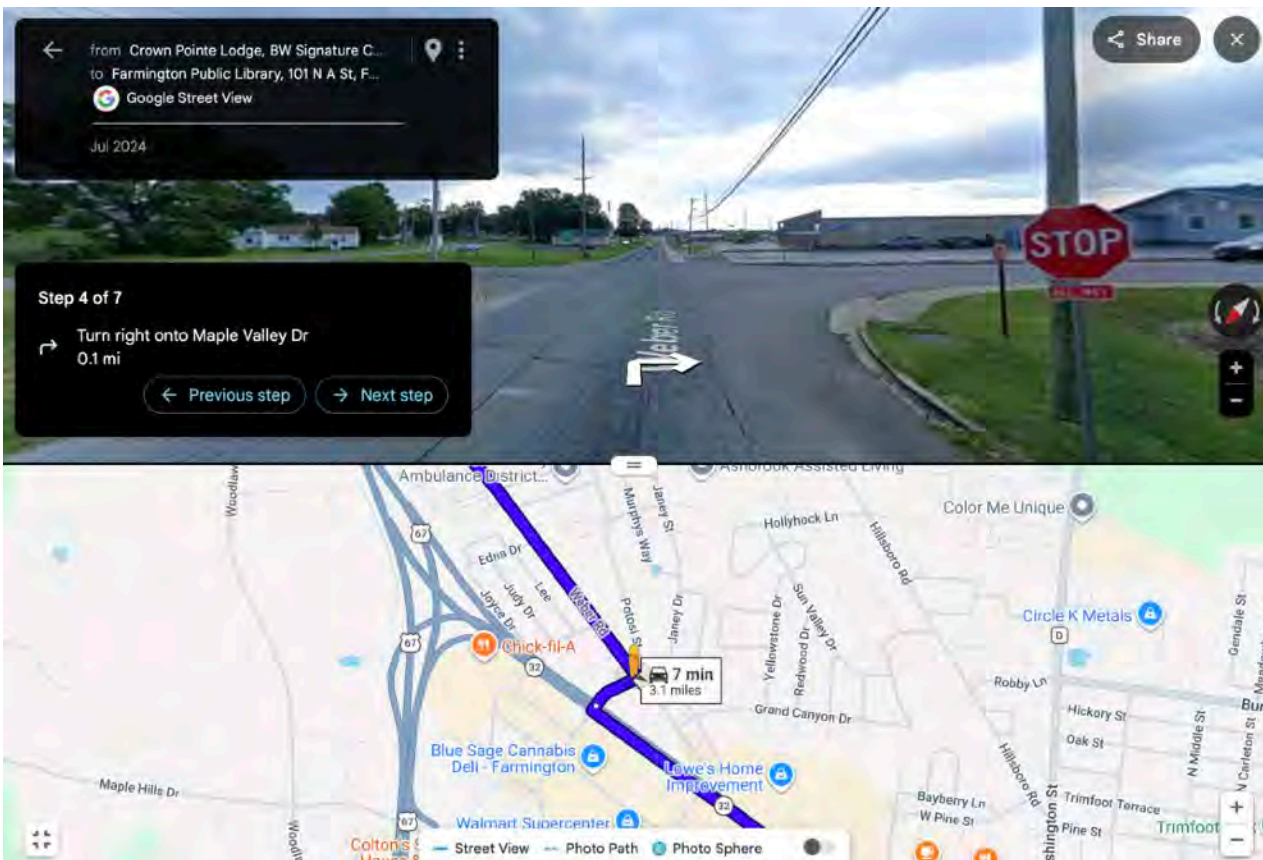
Step 1 of 7  
Head toward Hurryville Road for 0.1 miles



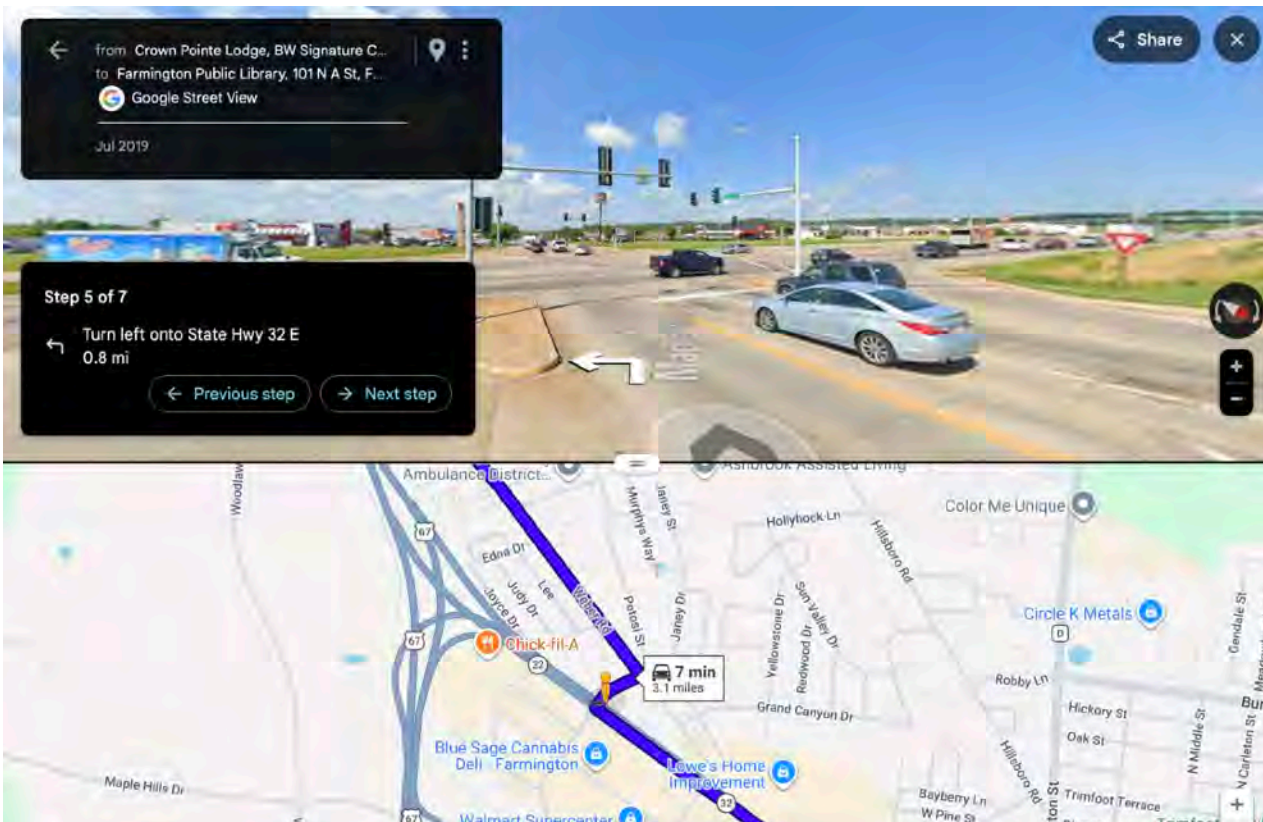
Step 2 of 7  
Turn left onto Flat River Road for 1.0 mile



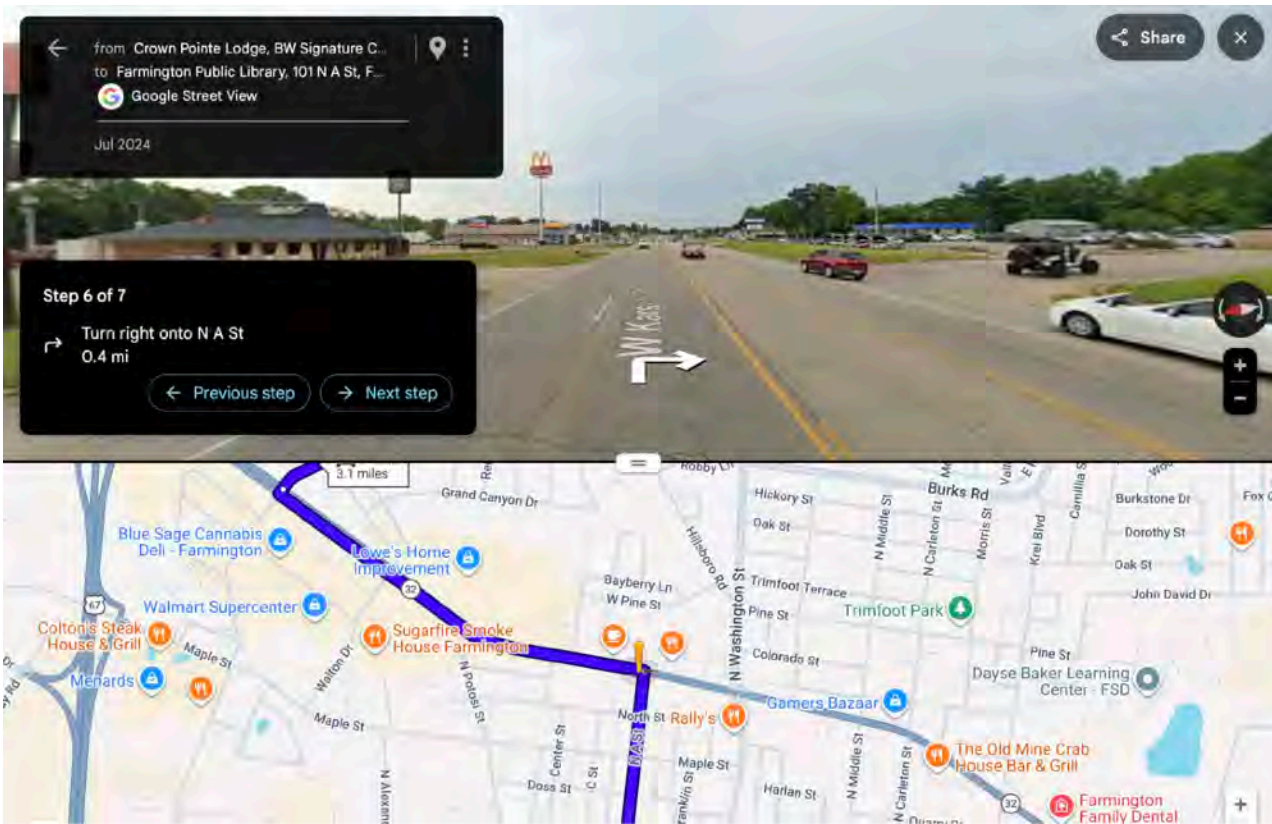
Step 3 of 7  
Continue onto Weber Road for 0.6 miles



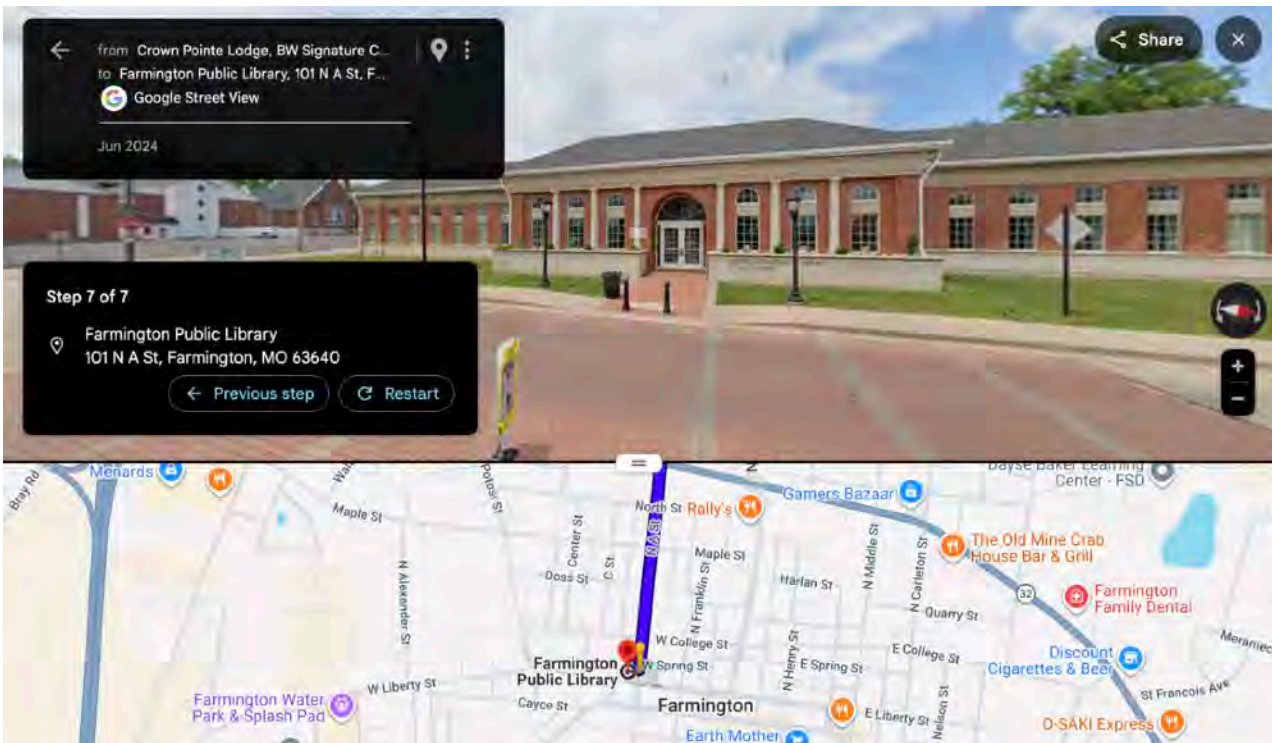
Step 4 of 7  
Turn right onto Maple Valley Dr fiveor 0.1 miles



Step 5 of 7  
Turn left onto State Highway 32 E for 0.8 miles



Step 6 of 7  
Turn right onto North A Street for 0.4 miles



Step 7 of 7  
Farmington Public Library  
101 N A St, Farmington, MO 63640  
Please use the Liberty St. entrance on the south side of the building

Crown Pointe Lodge,  
4245 Hunt Rd, Farmington, MO 63640  
to

Mooney's Hollow Trail  
Saint Francis State Park, 8920 US-67,  
Bonne Terre, MO 63628

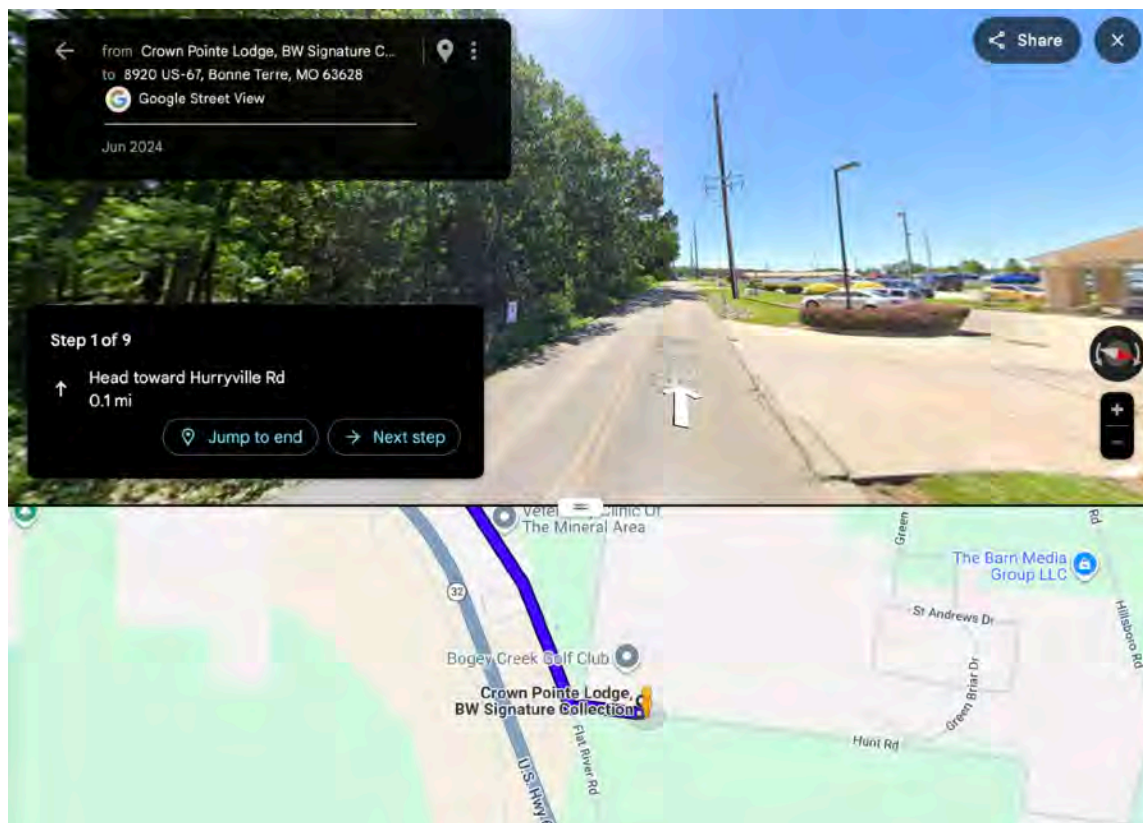
GPS: 37.970056, -90.533278

Link to Google Maps:

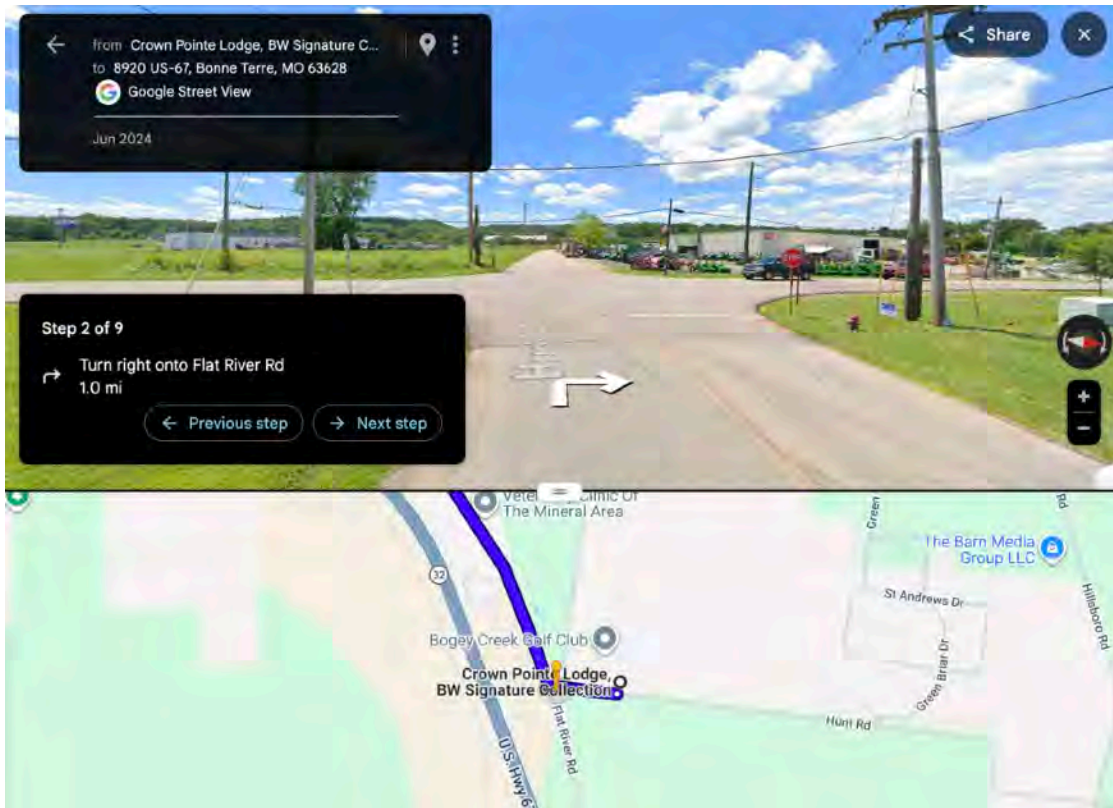
<https://maps.app.goo.gl/gH4BXUKfPsmbUtq36>



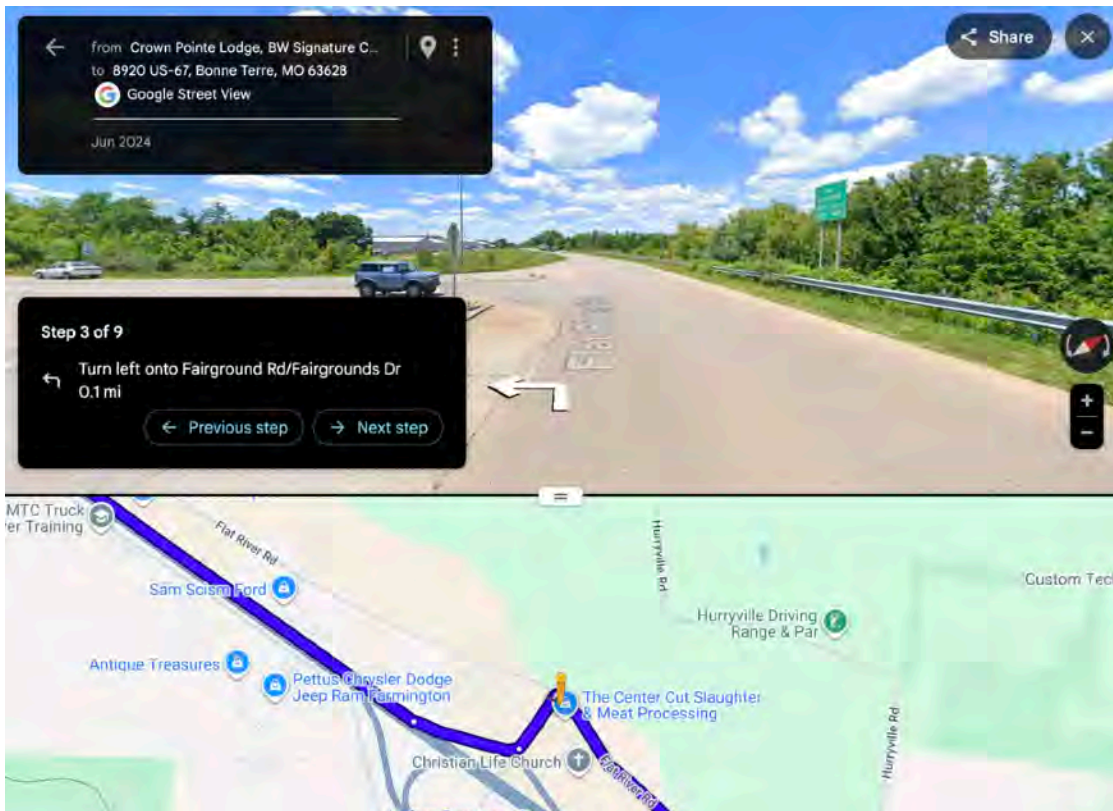
Map



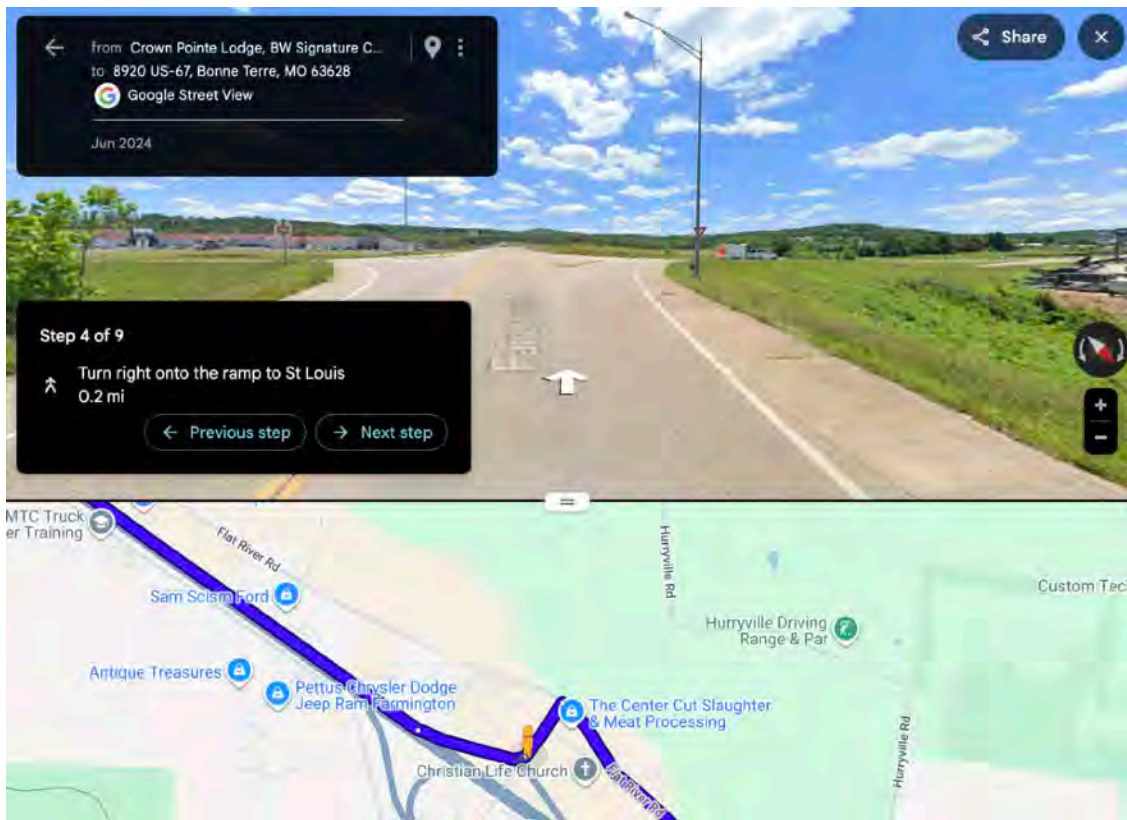
Step 1 of 9  
Head toward Hurryville Rd - 0.1 mi



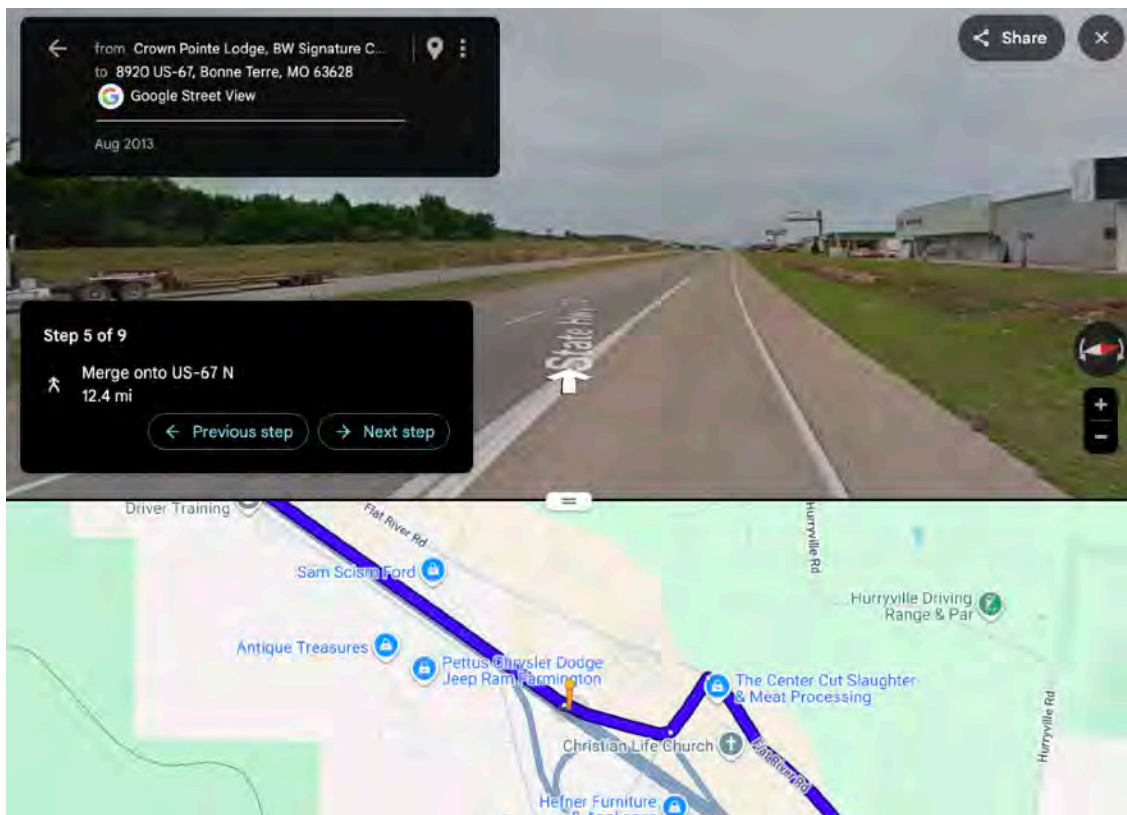
Step 2 of 9  
Turn right onto Flat River Rd - 1.0 mi



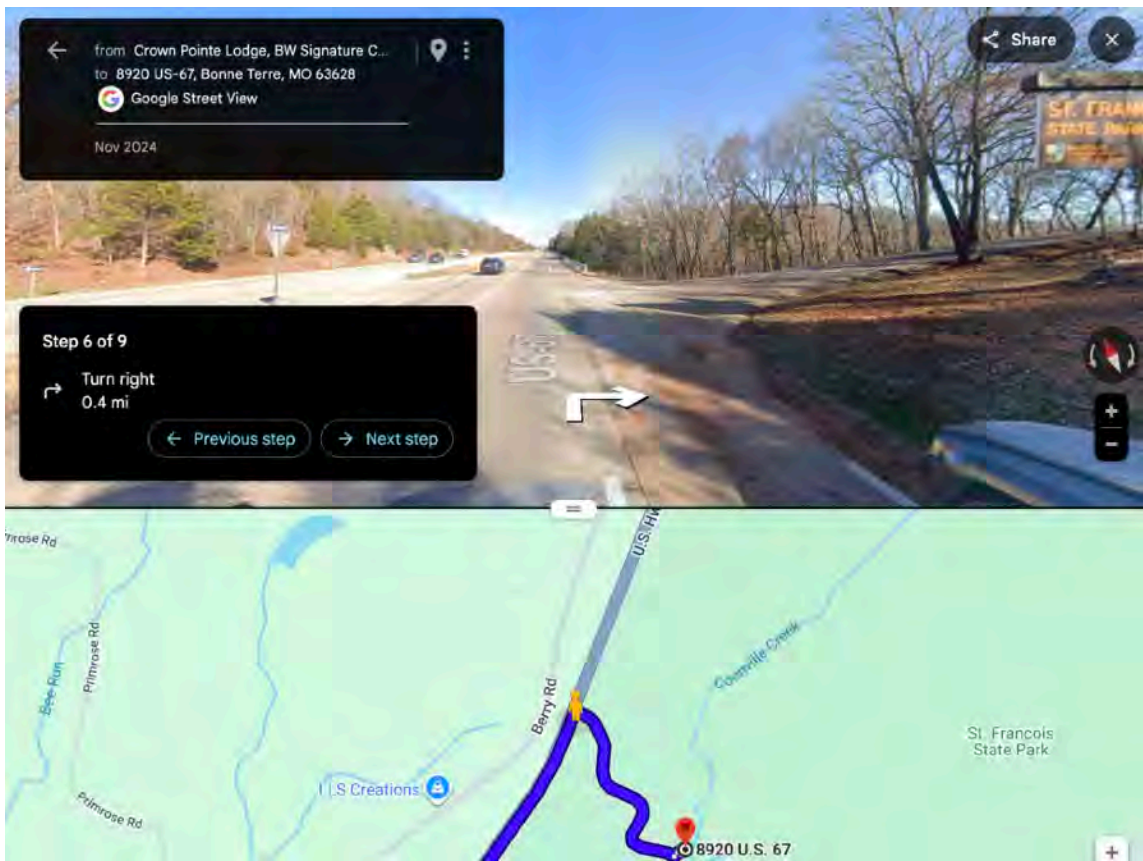
Step 3 of 9  
Turn left onto Fairground Rd/Fairgrounds Dr - 0.1 mi



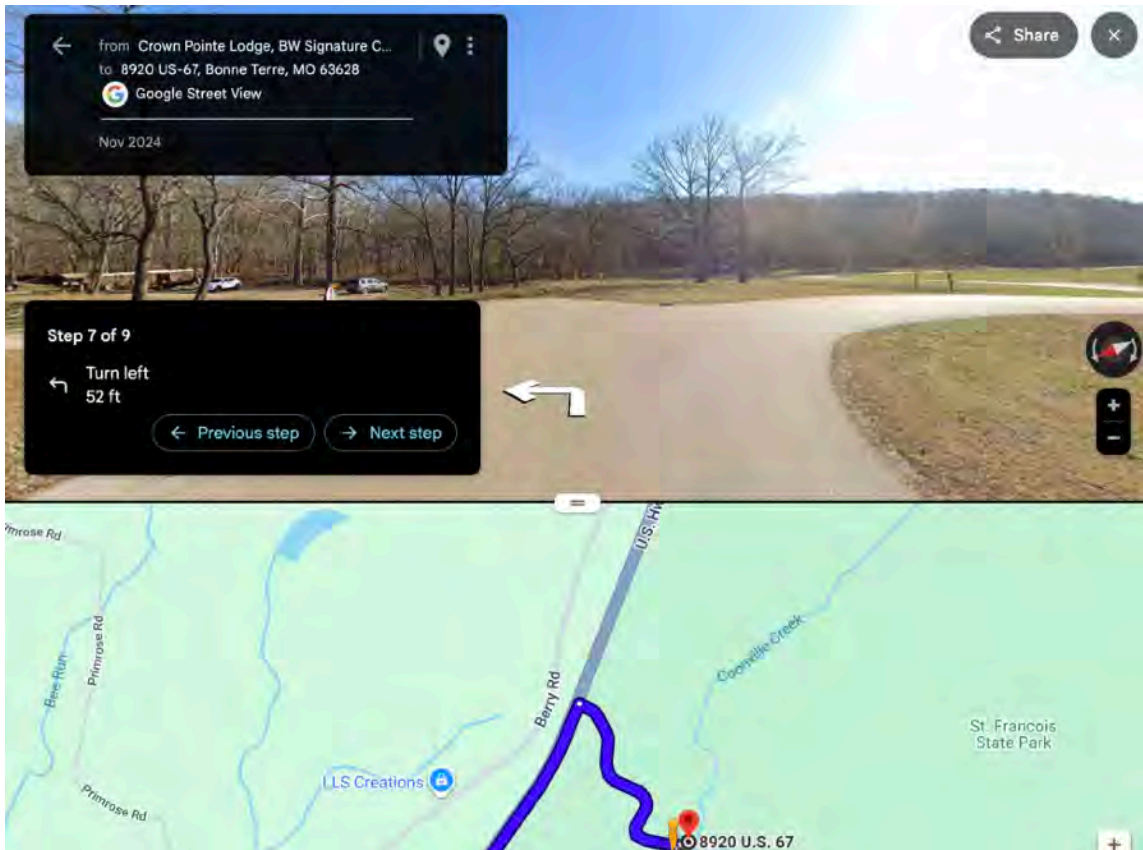
Step 4 of 9  
Turn right onto the ramp to St Louis - 0.2 mi



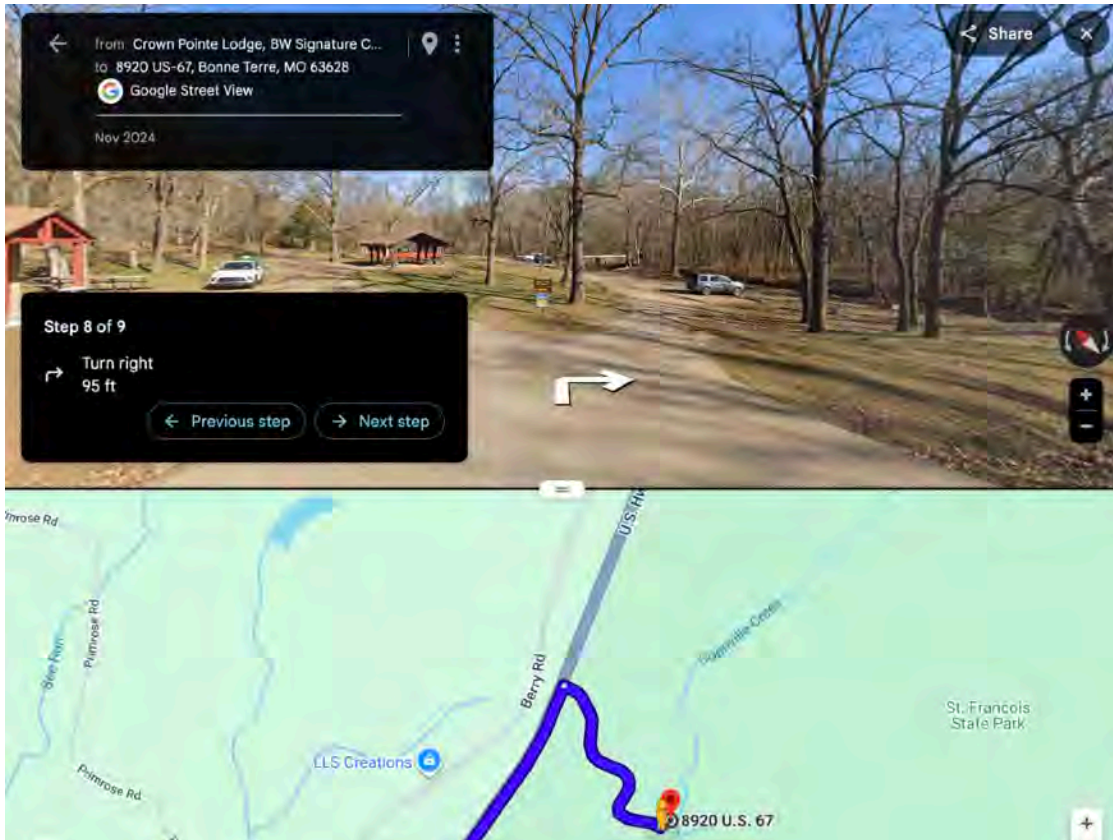
Step 5 of 9  
Merge onto US-67 N - 12.4 mi



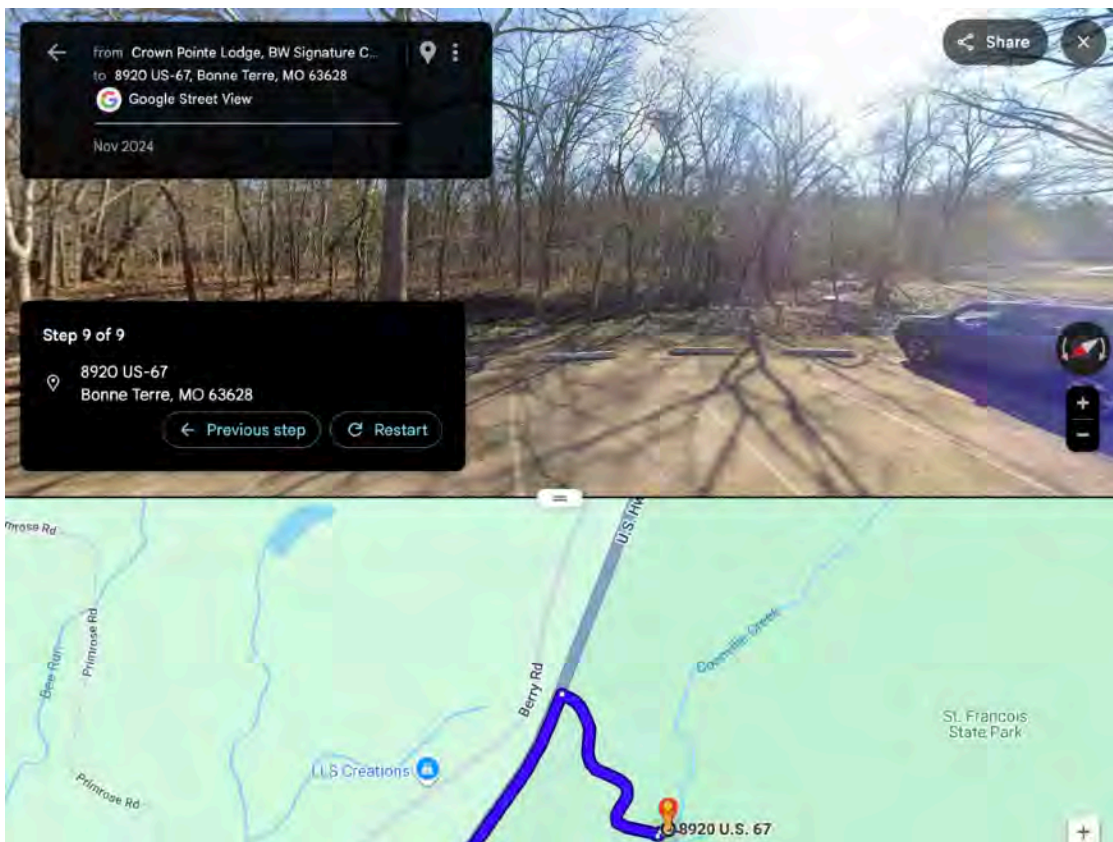
Step 6 of 9  
Turn right - 0.4 mi



Step 7 of 9  
Turn left - 52 ft



Step 8 of 9  
Turn right - 95 ft



Step 9 of 9  
Arrived at the meeting point

Mooney's Hollow Trail  
Saint Francis State Park, 8920 US-67,  
Bonne Terre, MO 63628  
Lunch -

GPS: 37.970278, -90.533611



Walk 210 feet from trailhead to picnic shelter to eat lunch

Saint Francis State Park, Mooner's Hollow Trail

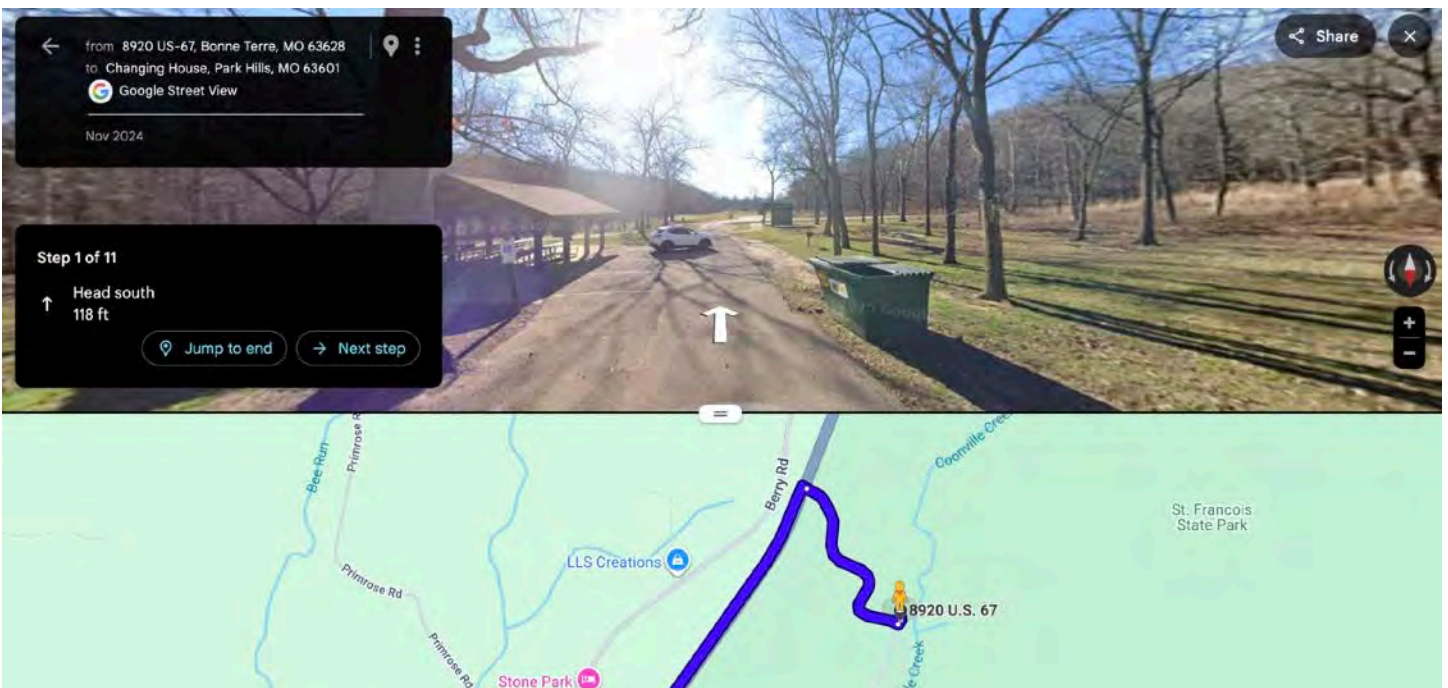
To

Saint Joe State Park, Lakeview Trail

GPS: 37.812786251193785,  
-90.50253180305936

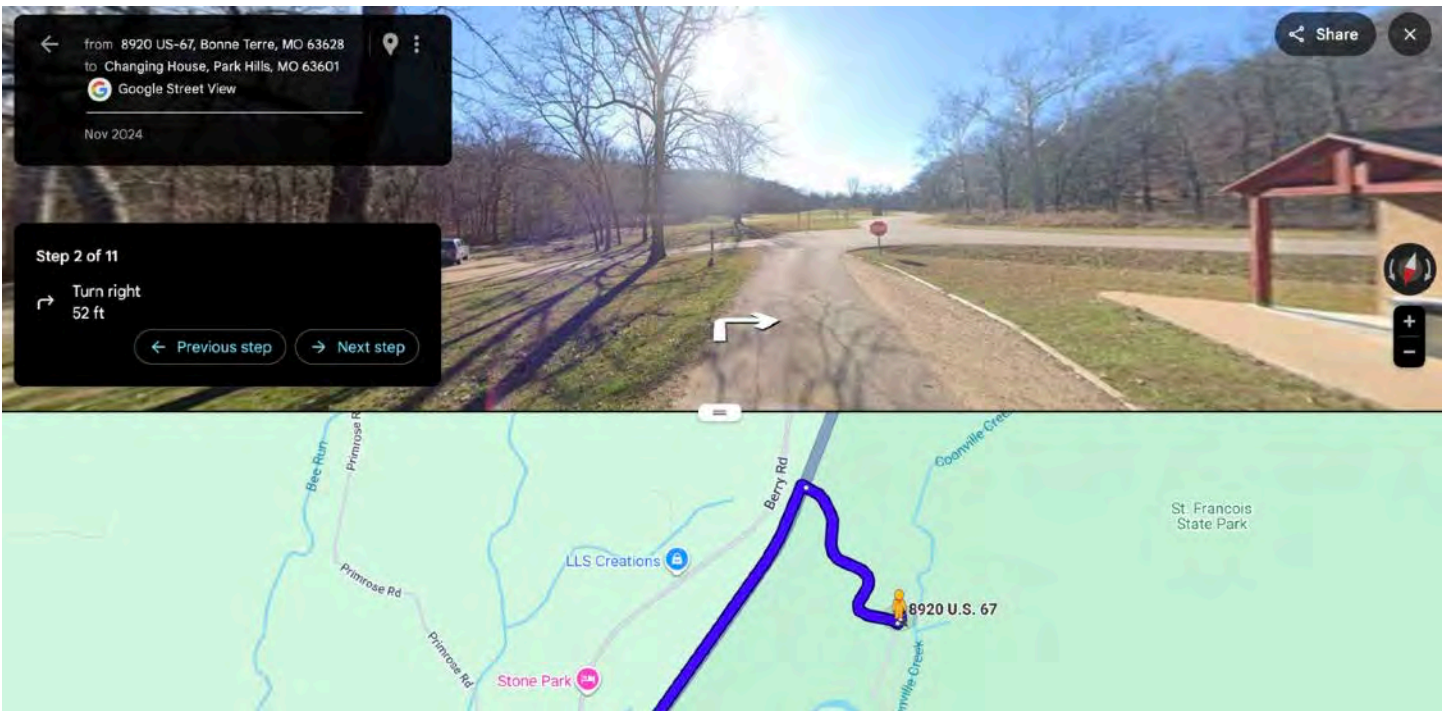
Link to Google Maps:

<https://maps.app.goo.gl/hYSqQ5FNfkryLJ4N9>

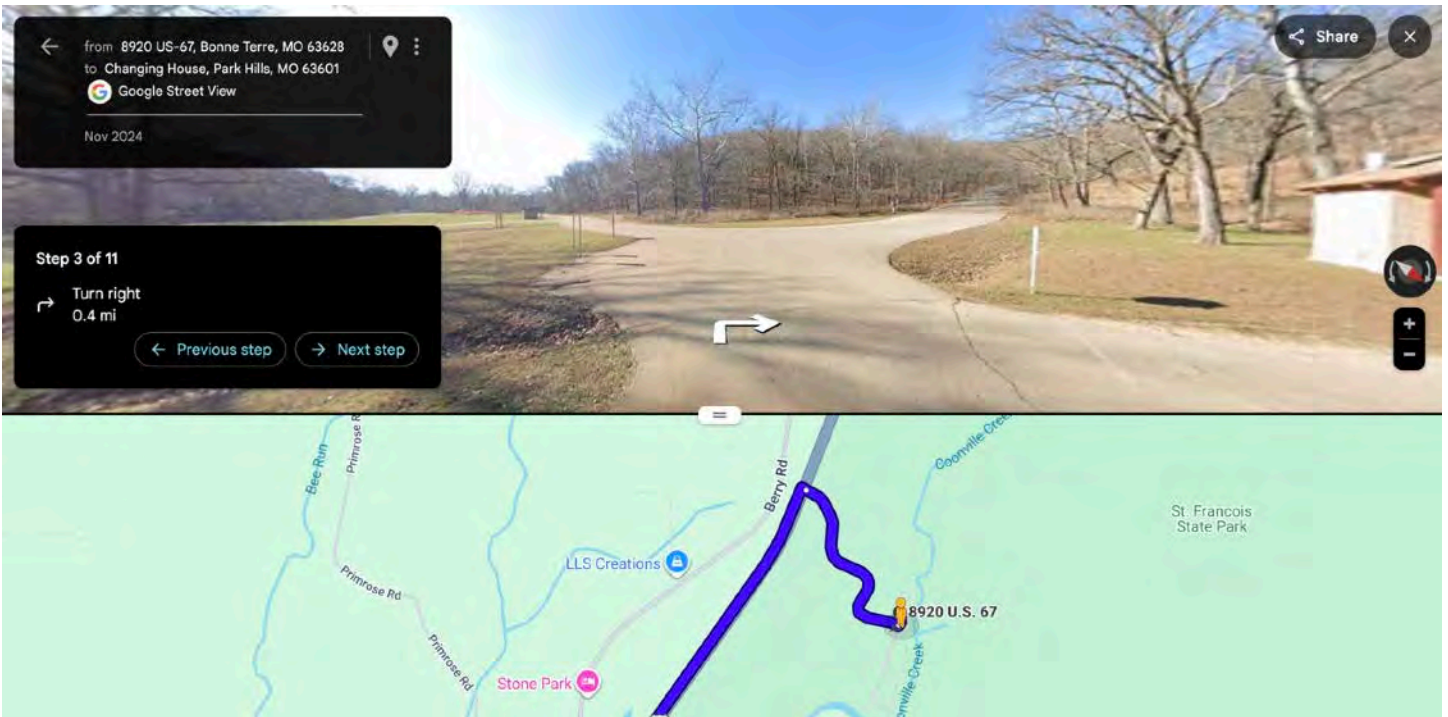


Step 1 of 11

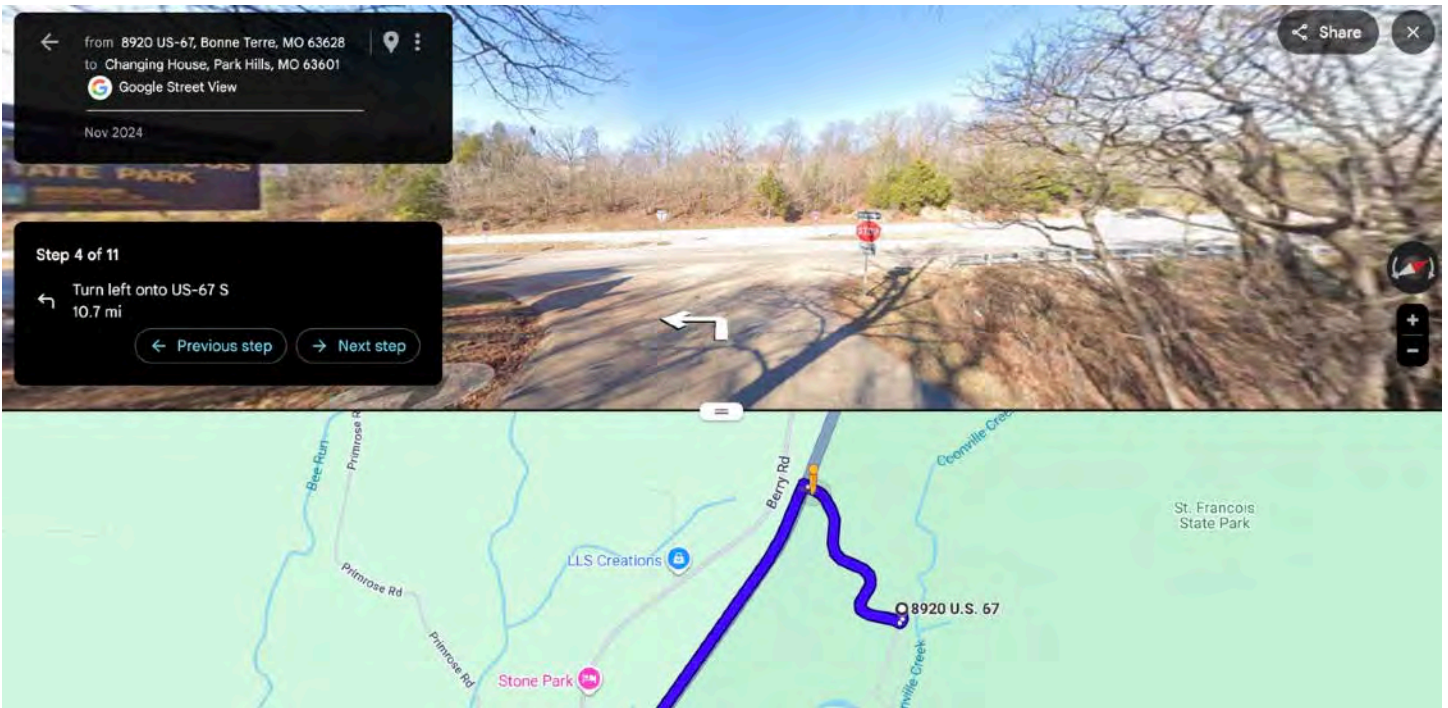
Head south for 118 ft



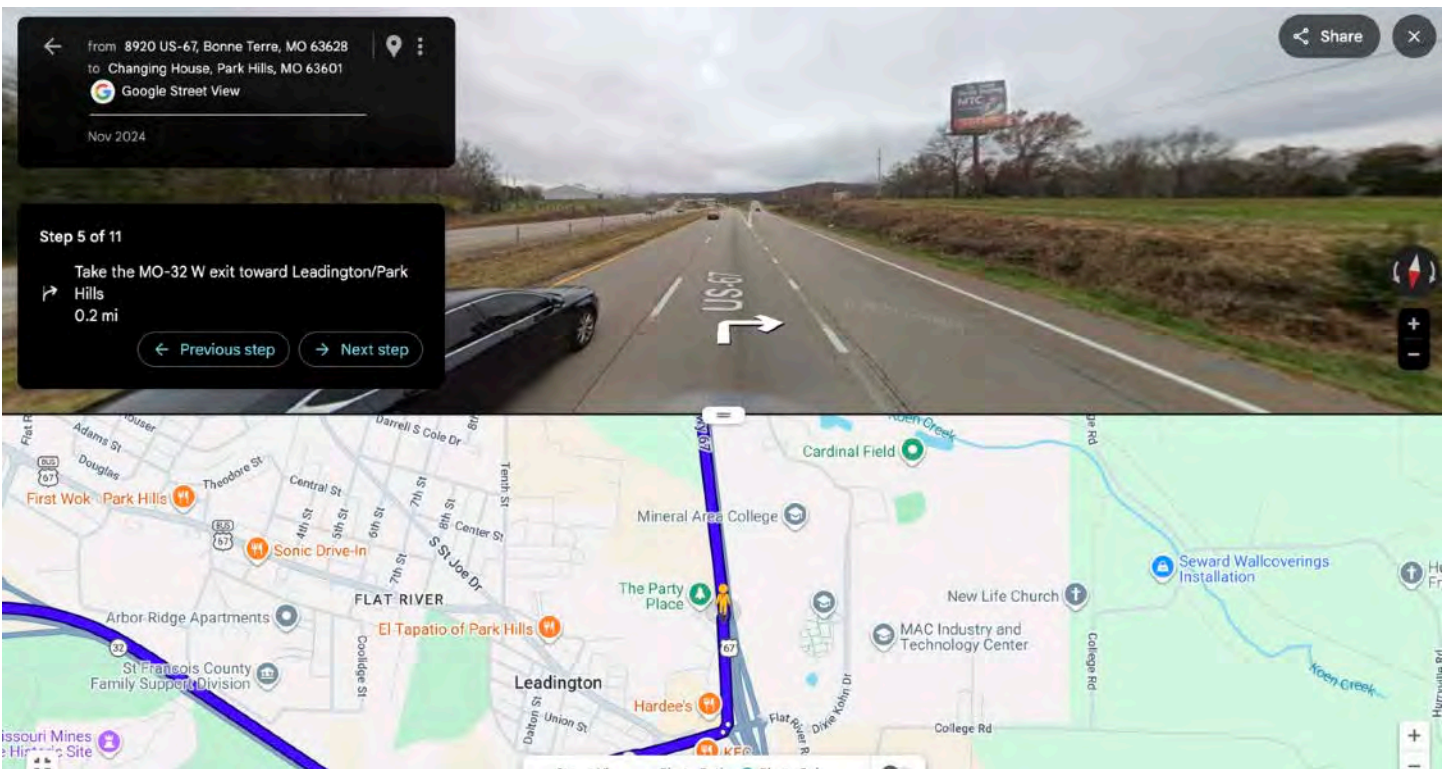
Step 2 of 11  
Turn right for 52 ft



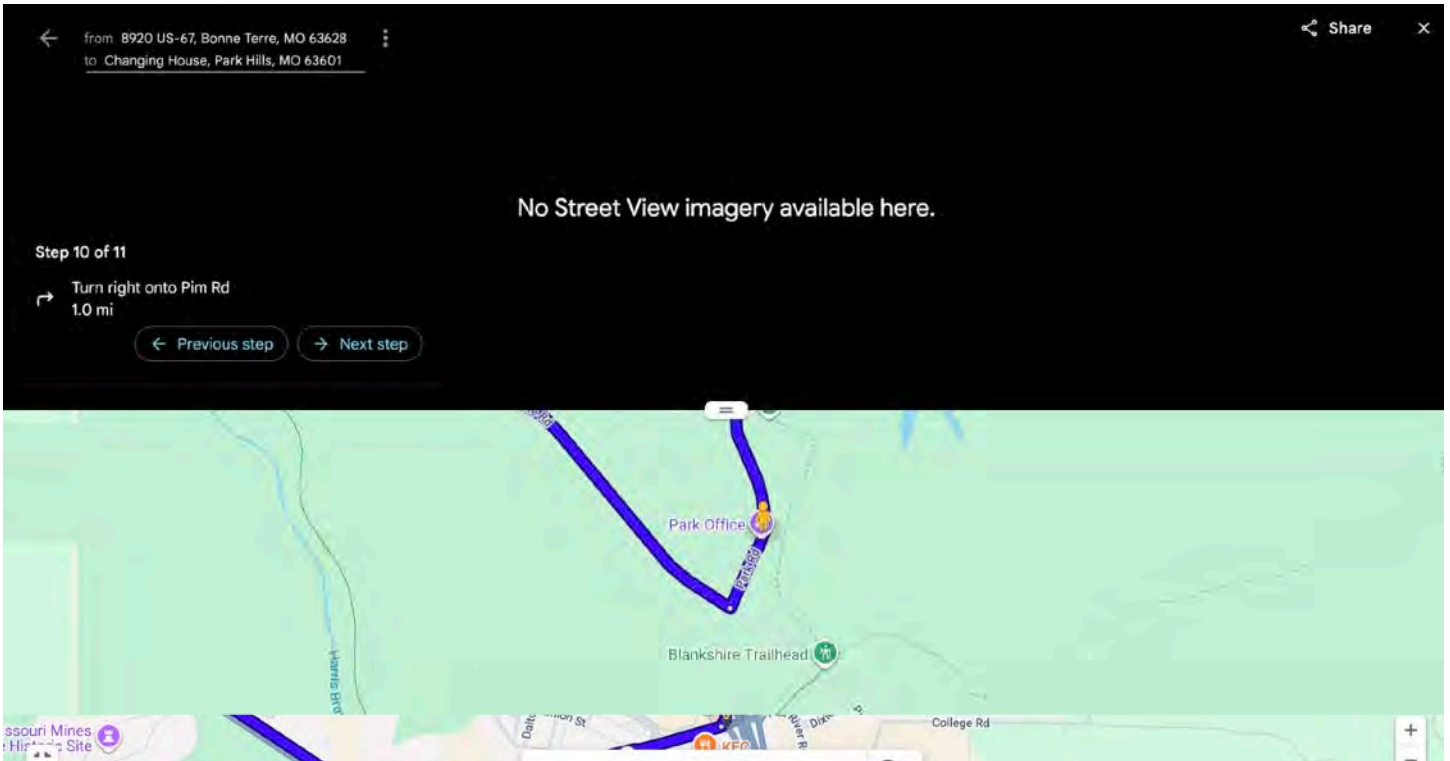
Step 3 of 11  
Turn right for 0.4 miles



Step 4 of 11  
Turn left onto US-67 South for 10.7 miles

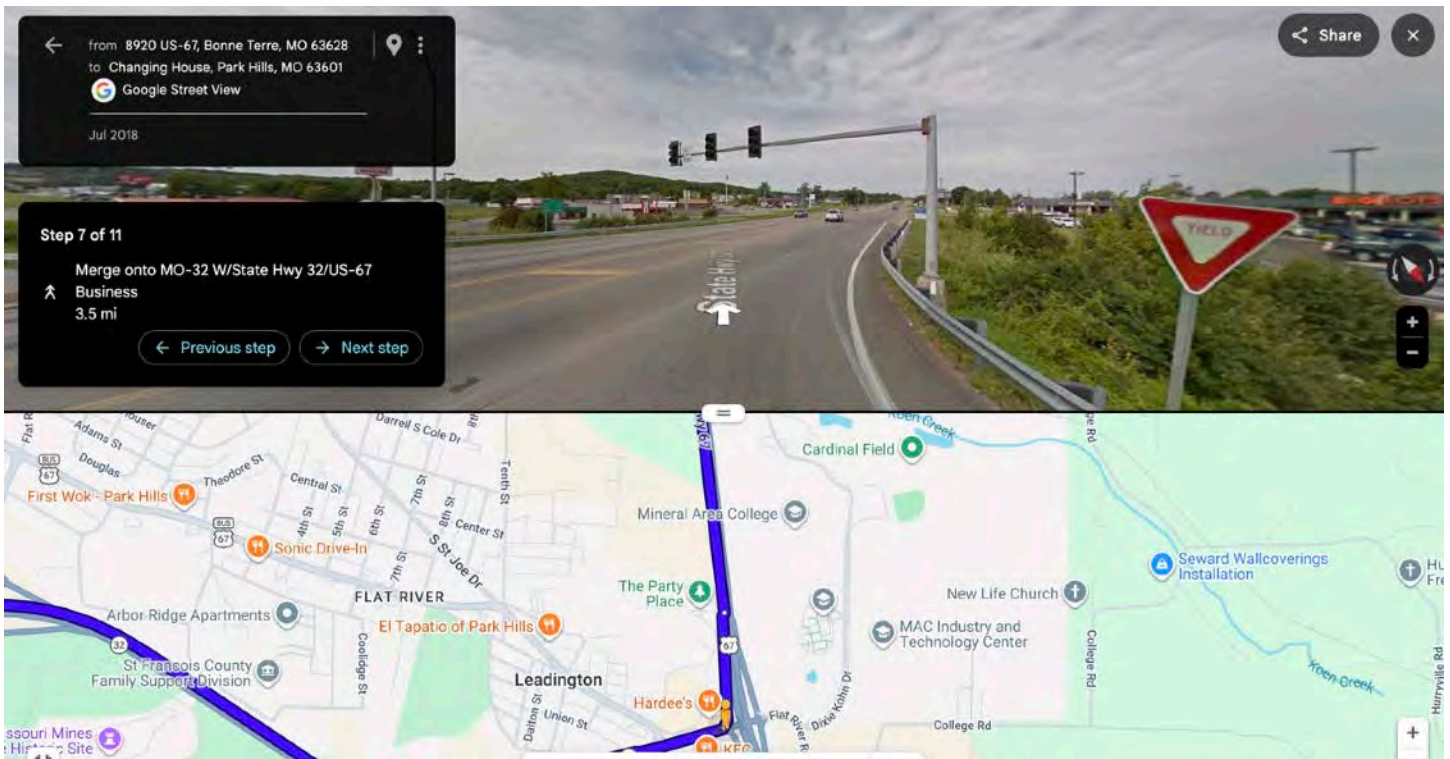


Step 5 of 11  
Take the MO-32 West exit toward Leadington / Park Hills for 0.2 miles



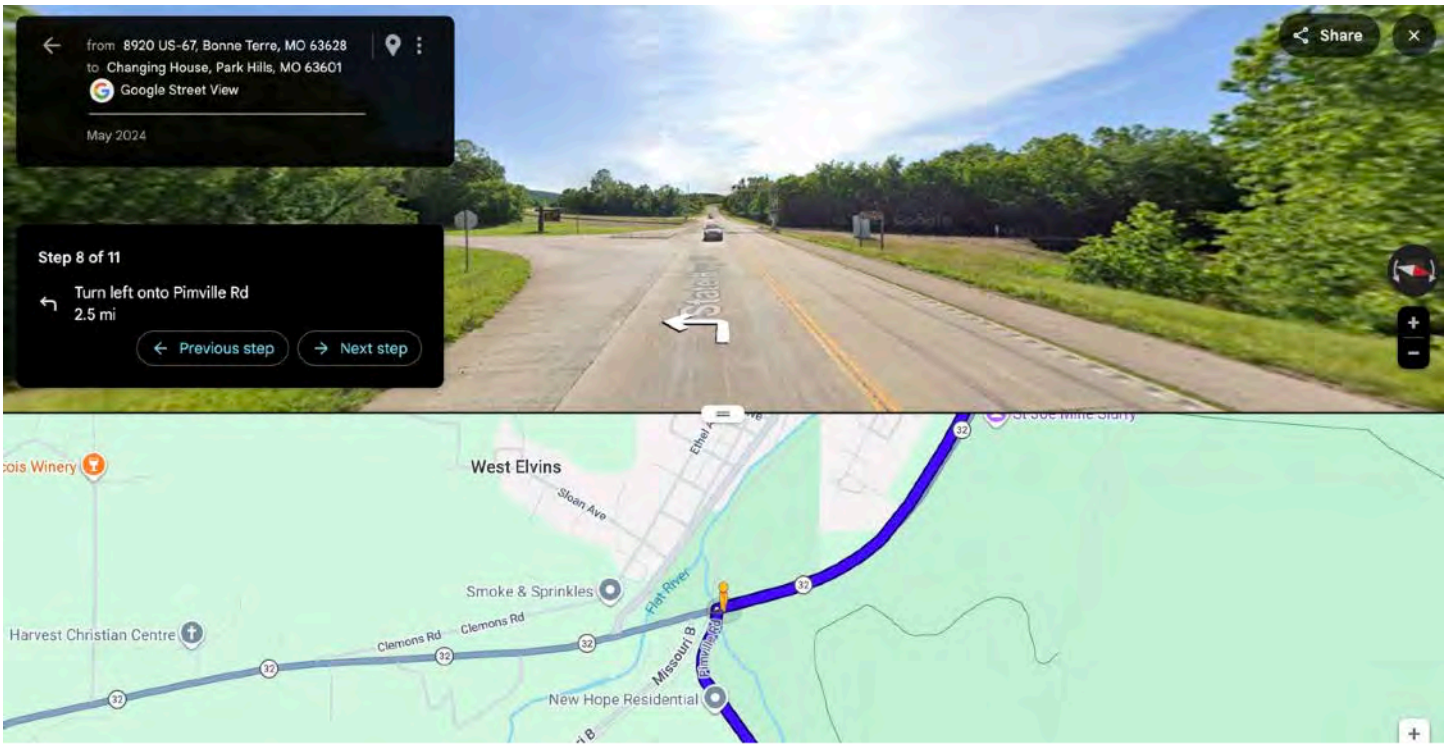
### Step 6 of 11

Keep right and merge onto MO-32 West /State Highway 32 / US-67 Business for 105 feet

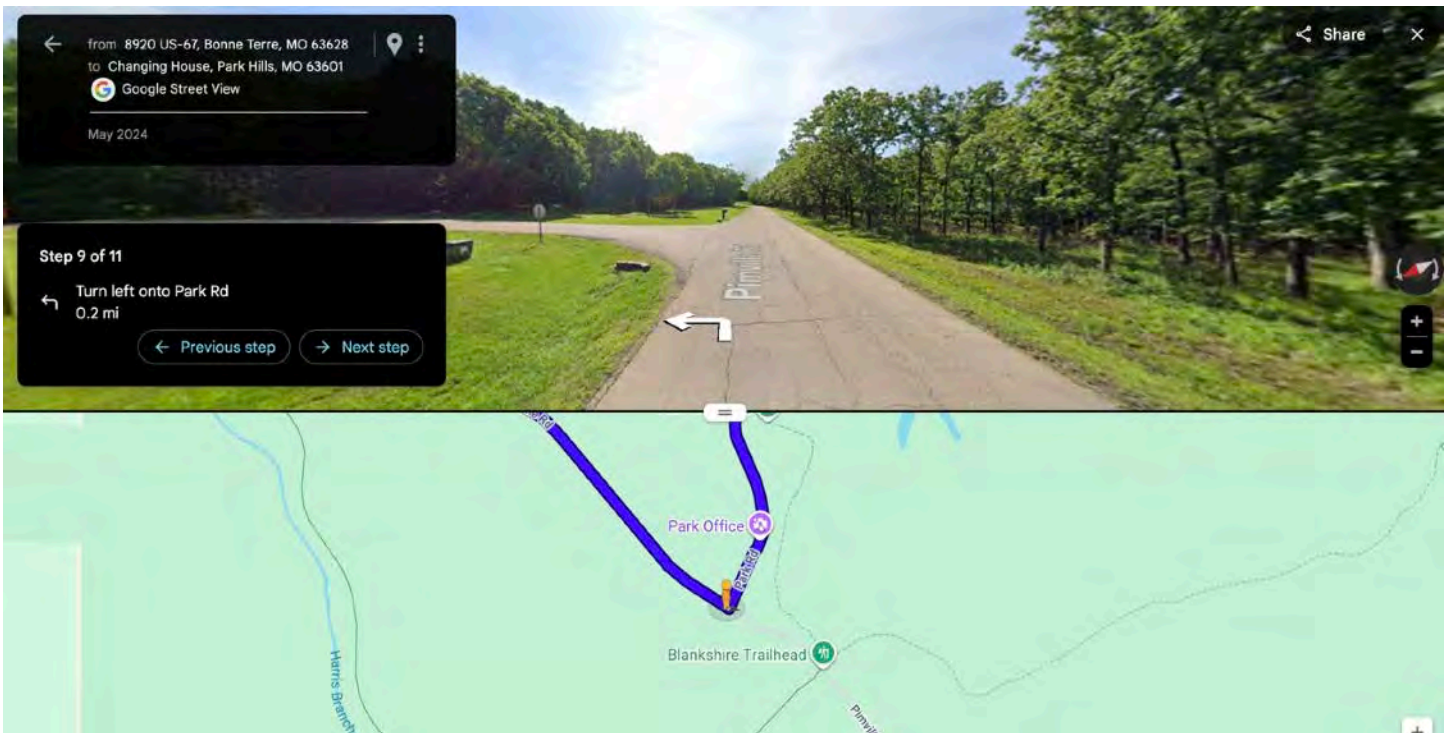


### Step 7 of 11

Merge onto MO-32 West /State Highway 32 / US-67 Business for 3.5 miles



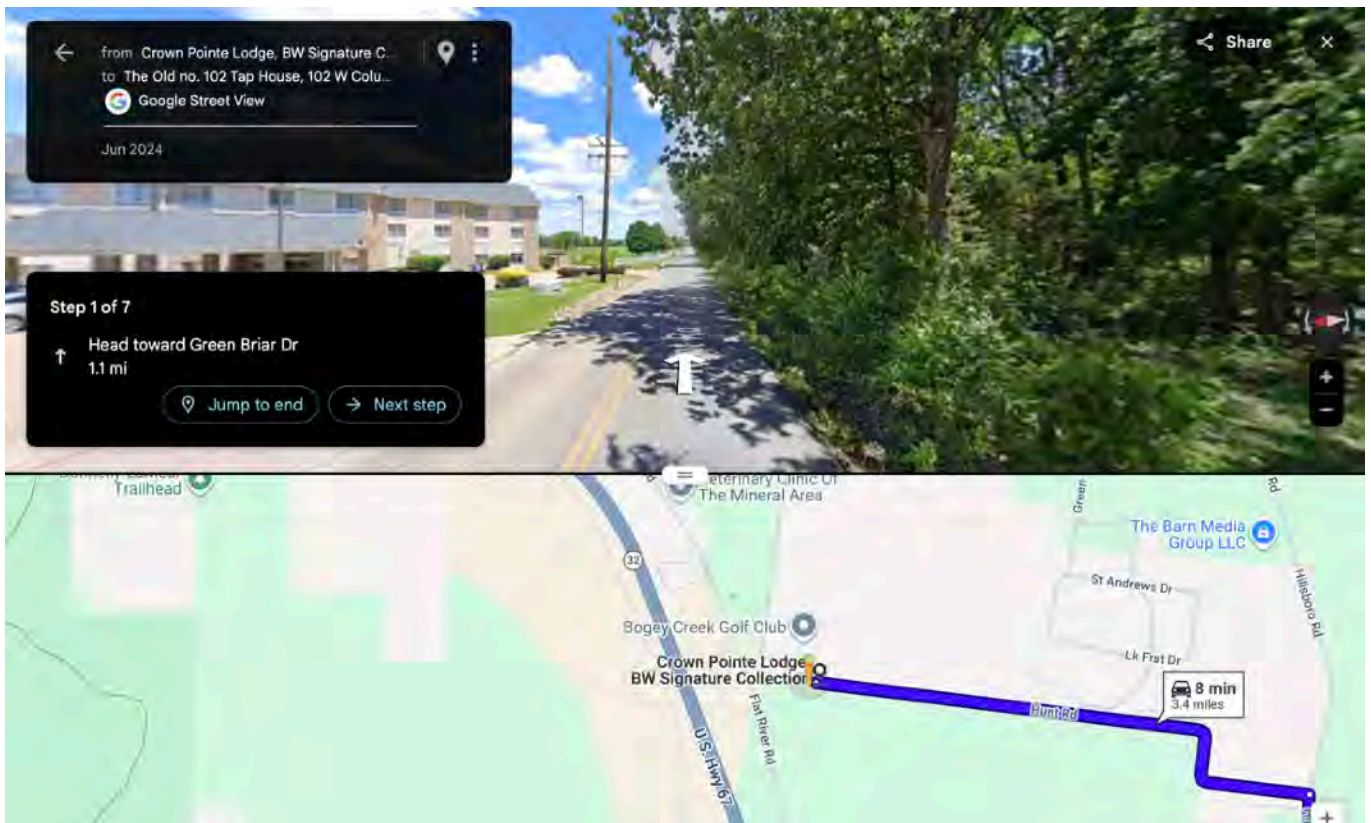
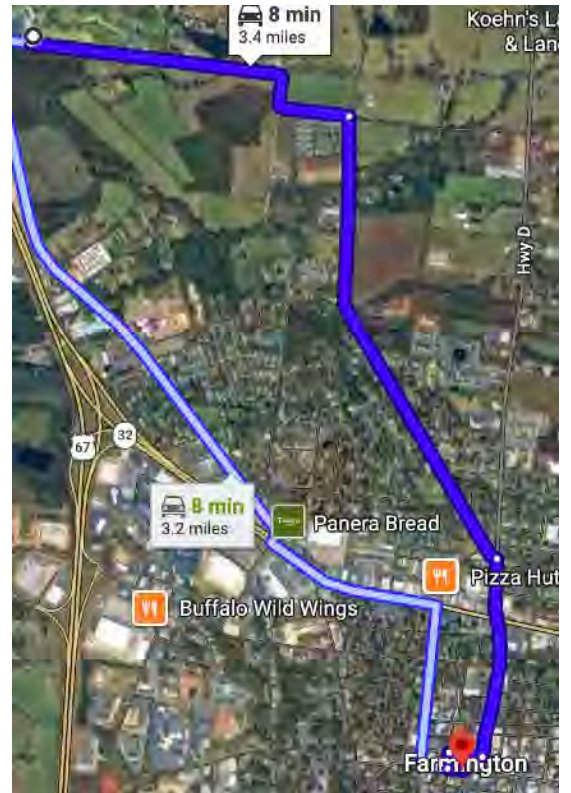
Step 8 of 11  
Turn left onto Pimville Road for 2.5 miles



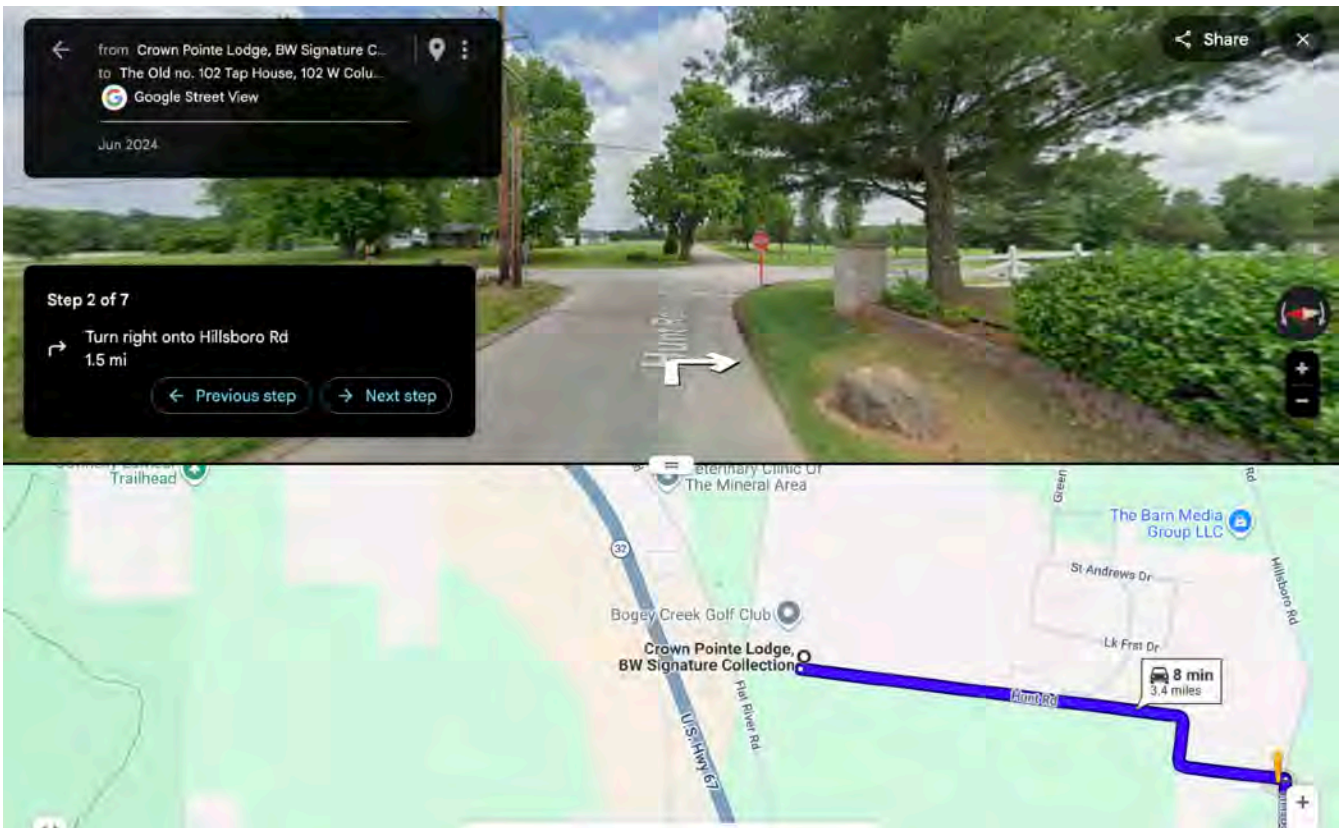
Step 9 of 11  
Turn left onto Park Road for 0.2 miles

Crown Pointe Lodge,  
4245 Hunt Rd, Farmington, MO 63640  
to  
Old No.102 Tap House  
102 West Columbia St  
Farmington, MO 63640

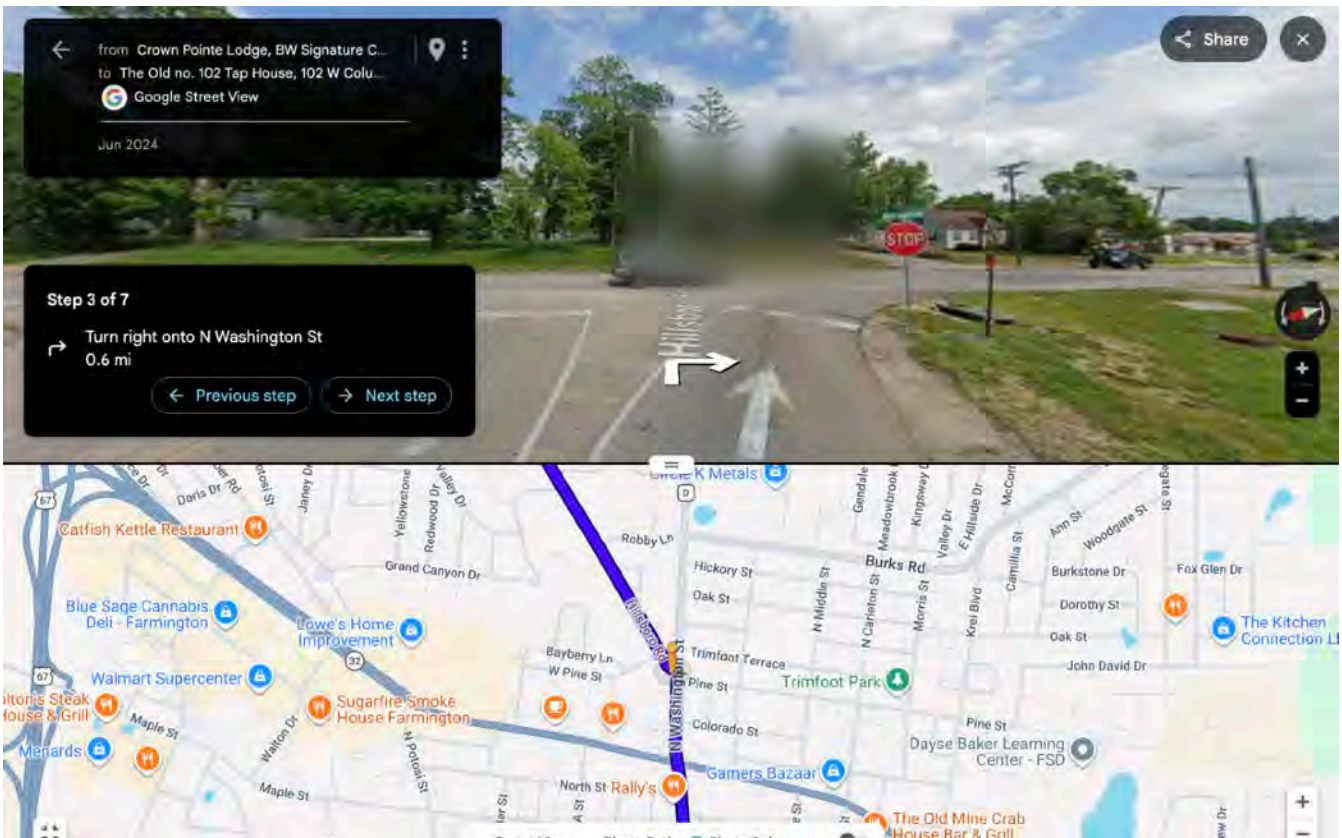
Link to Google Maps:  
<https://maps.app.goo.gl/qbsCX7L3TZkZ3Vmq5>



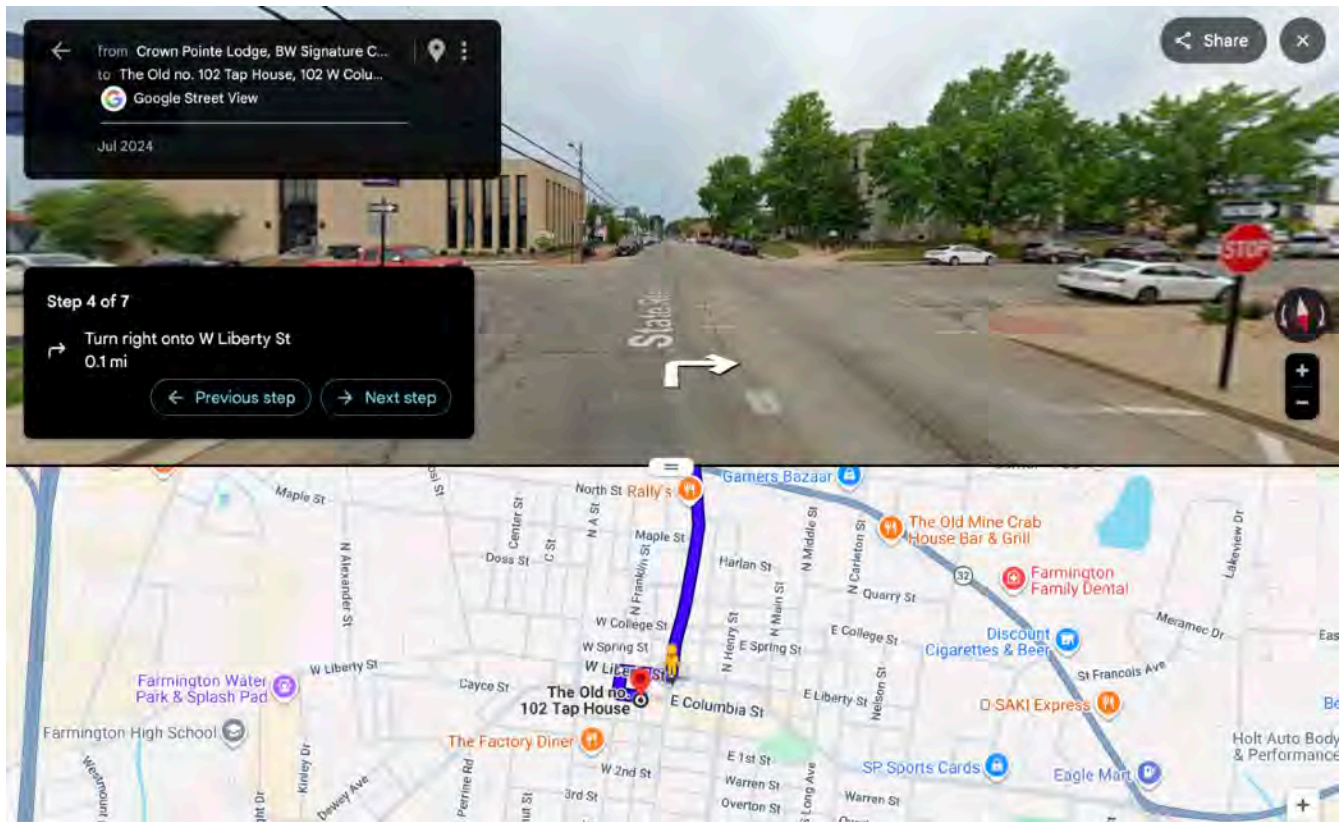
Step 1 of 7  
Head toward Green Briar Drive for 1.1 miles



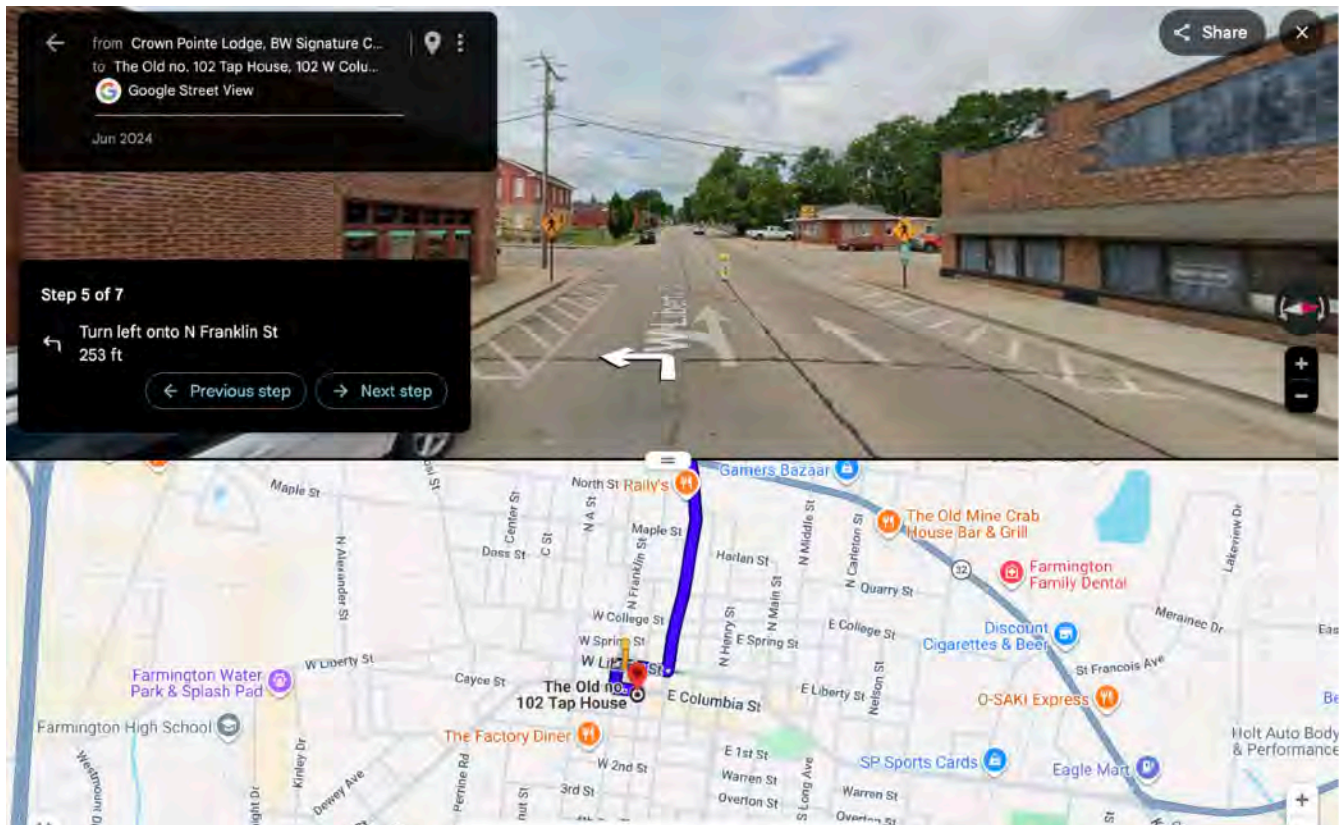
Step 2 of 7  
Turn right onto Hillsboro Road for 1.5 miles



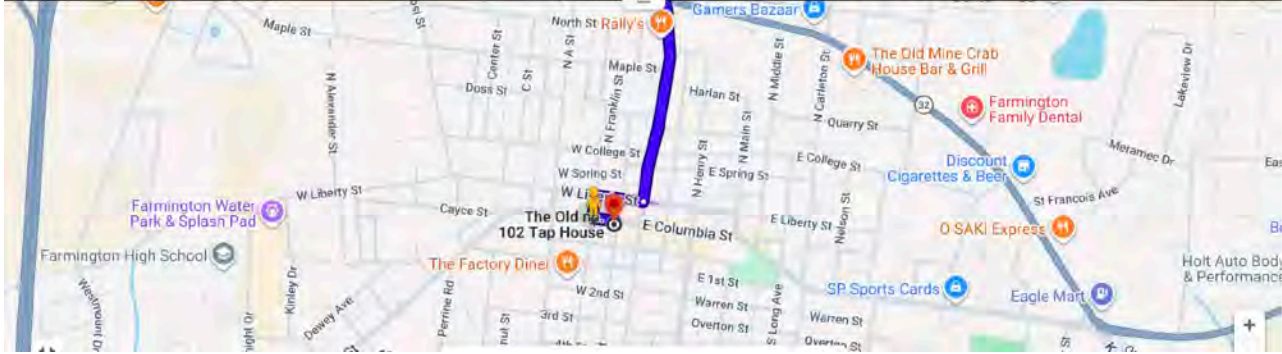
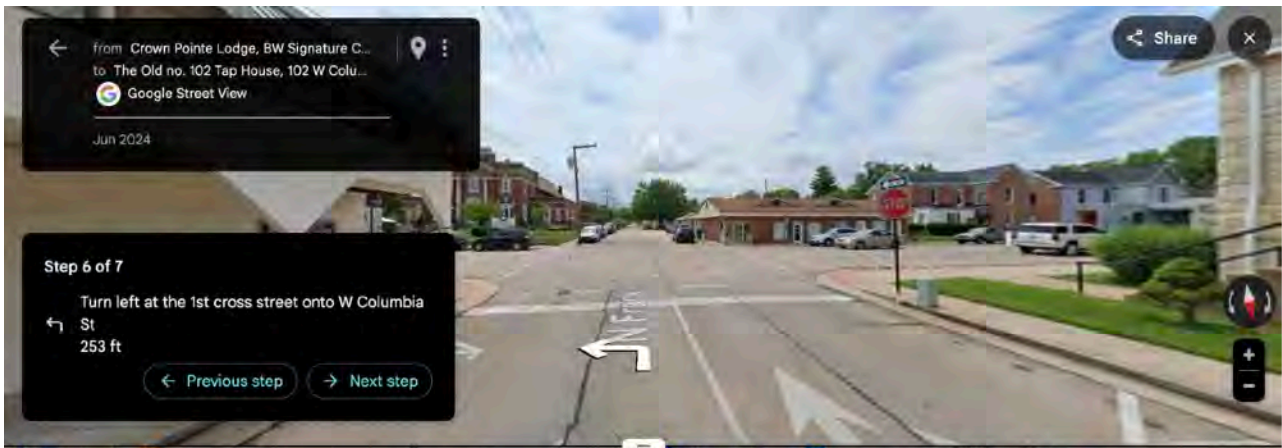
Step 3 of 7  
Turn right onto North Washington Street for 0.6 miles



Step 4 of 7  
Turn right onto West Liberty Street for 0.1 miles

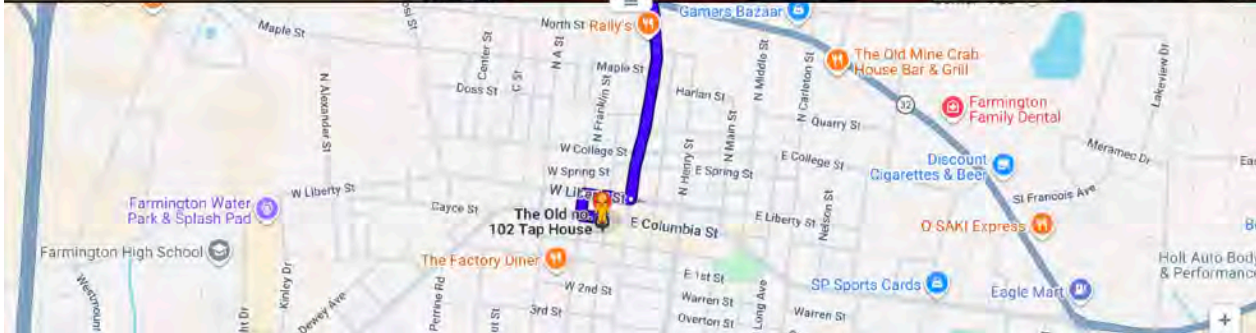



Step 5 of 7  
Turn left onto North Franklin Street for 253 feet



### Step 6 of 7

Turn left at the 1st cross street onto West Columbia Street for 253 feet



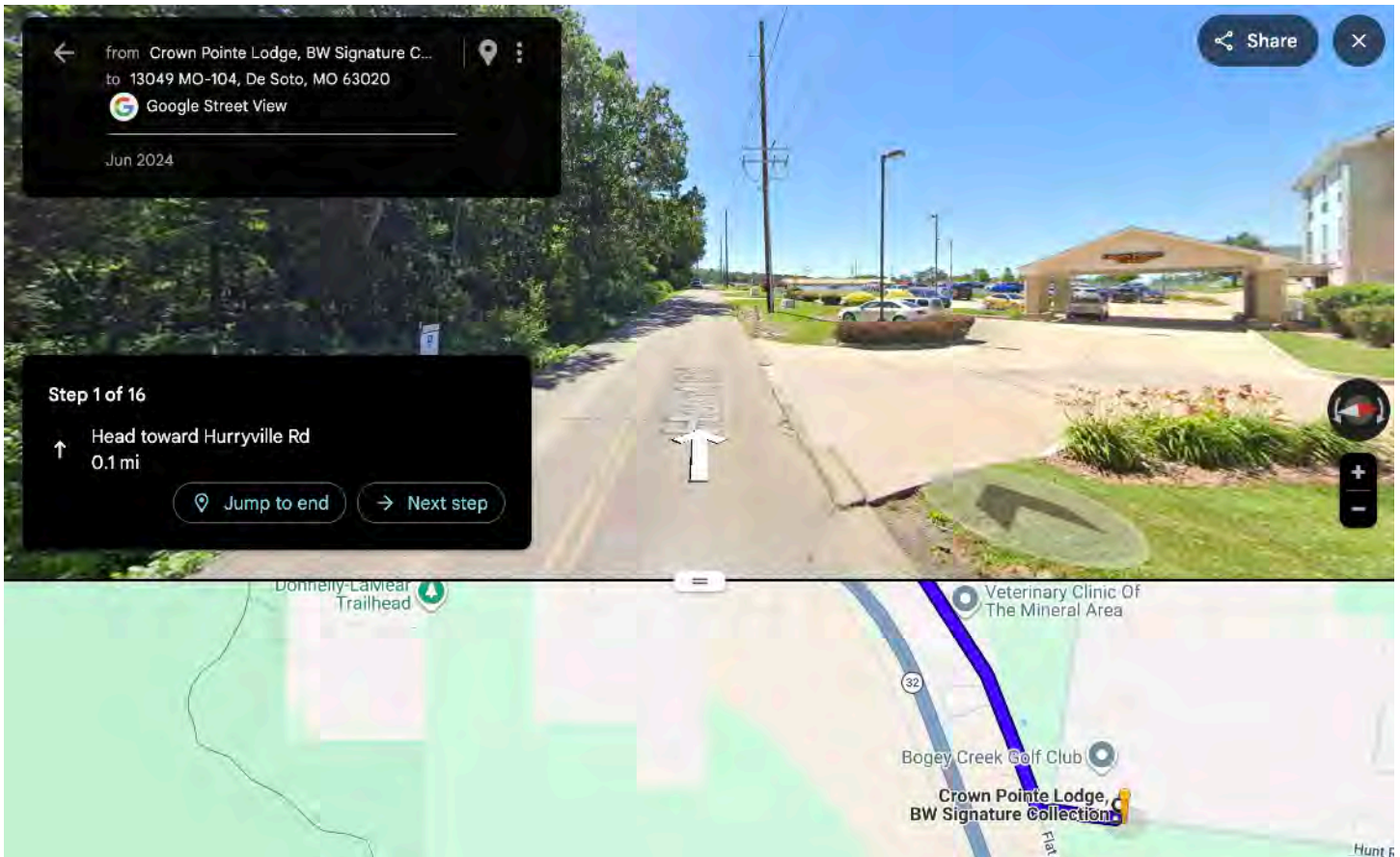
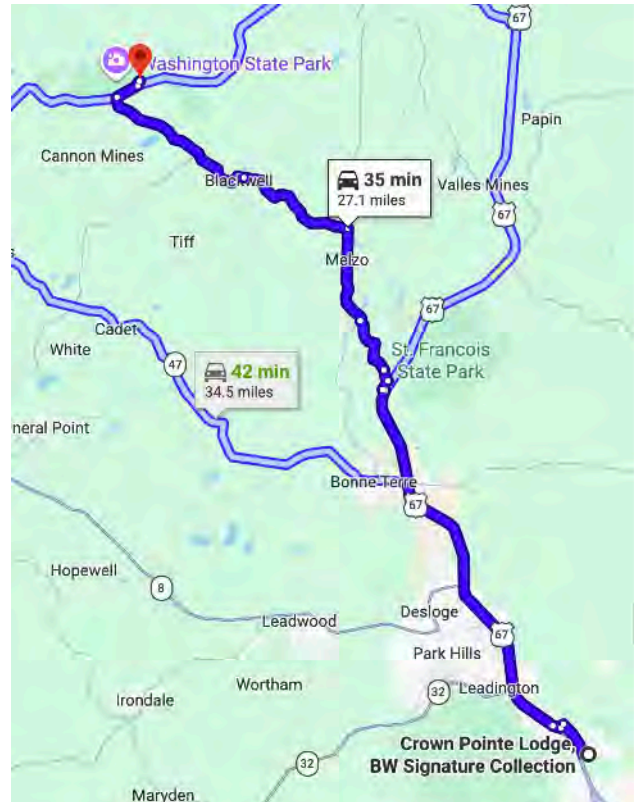
### Step 7 of 7

You have arrived at our dinner location  
The Old no. 102 Tap House  
102 W Columbia St, Farmington, MO 63640

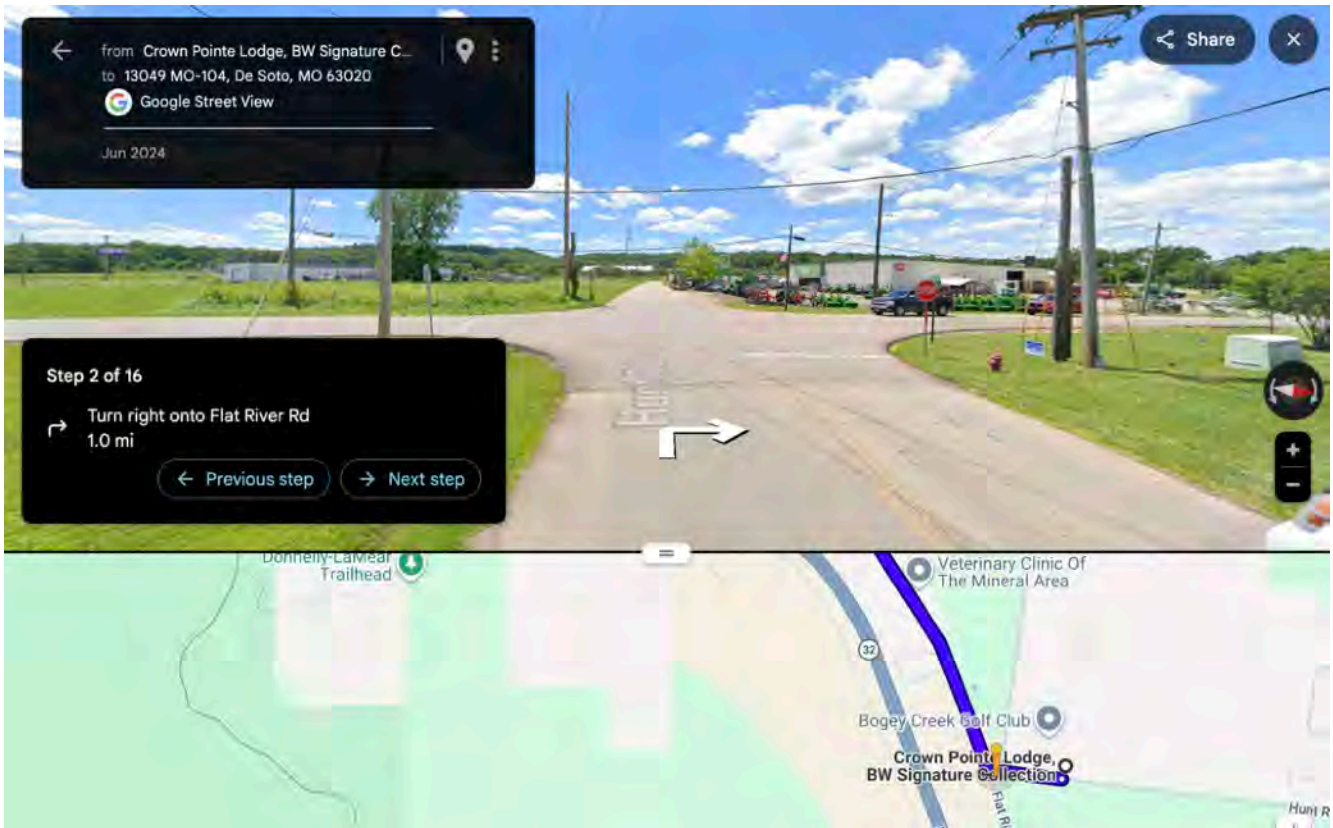
Crown Pointe Lodge,  
4245 Hunt Rd, Farmington, MO 63640  
to  
1000 Steps Trail  
Washington State Park, 3041 State  
Highway 104, De Soto, MO  
63020-7000

GPS: 38.083353, -90.674158

Link to Google Maps:  
<https://maps.app.goo.gl/zkeMN2euULDxKCvW9>



Step 1 of 16  
Head toward Hurryville Rd for 0.1 miles



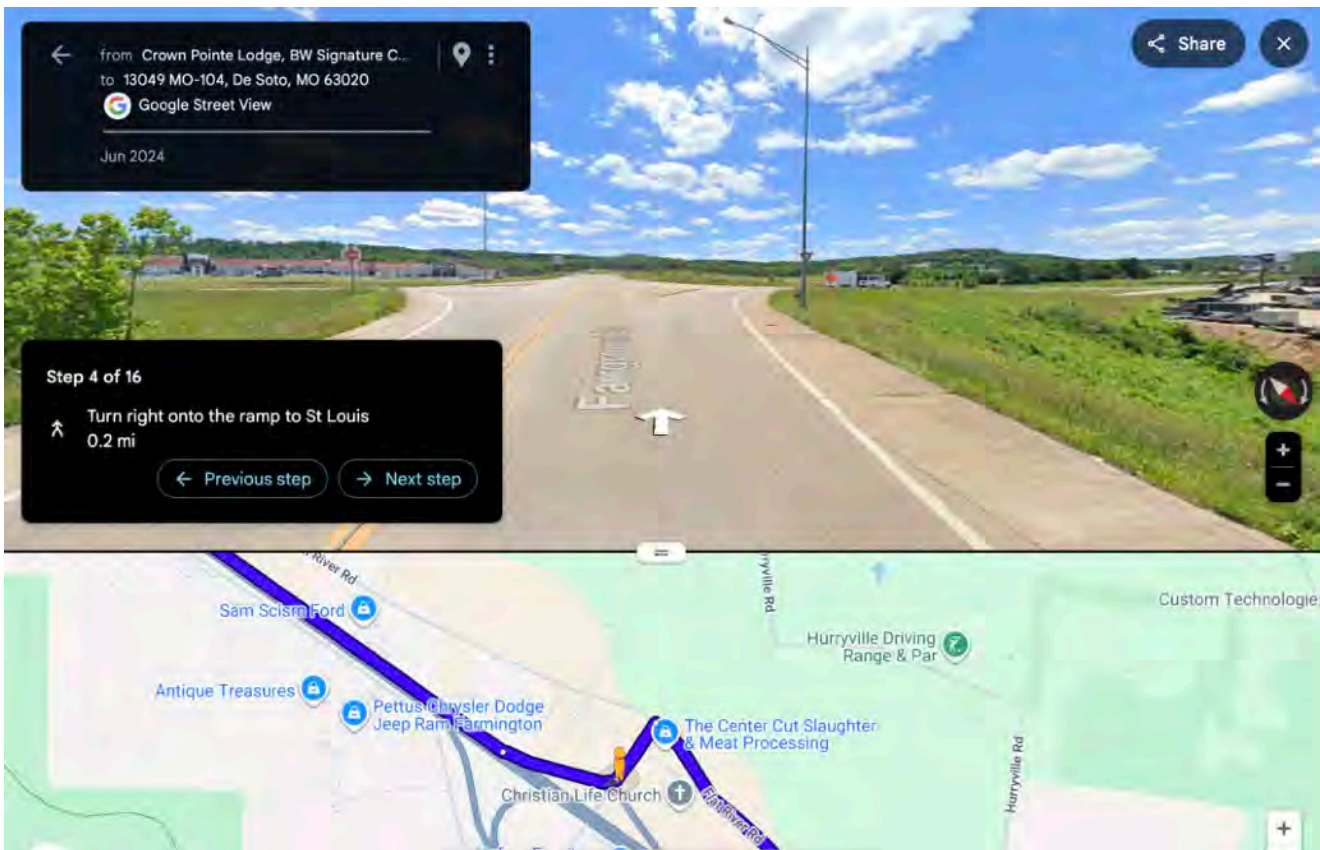
### Step 2 of 16

Turn right onto Flat River Road for 1.0 miles



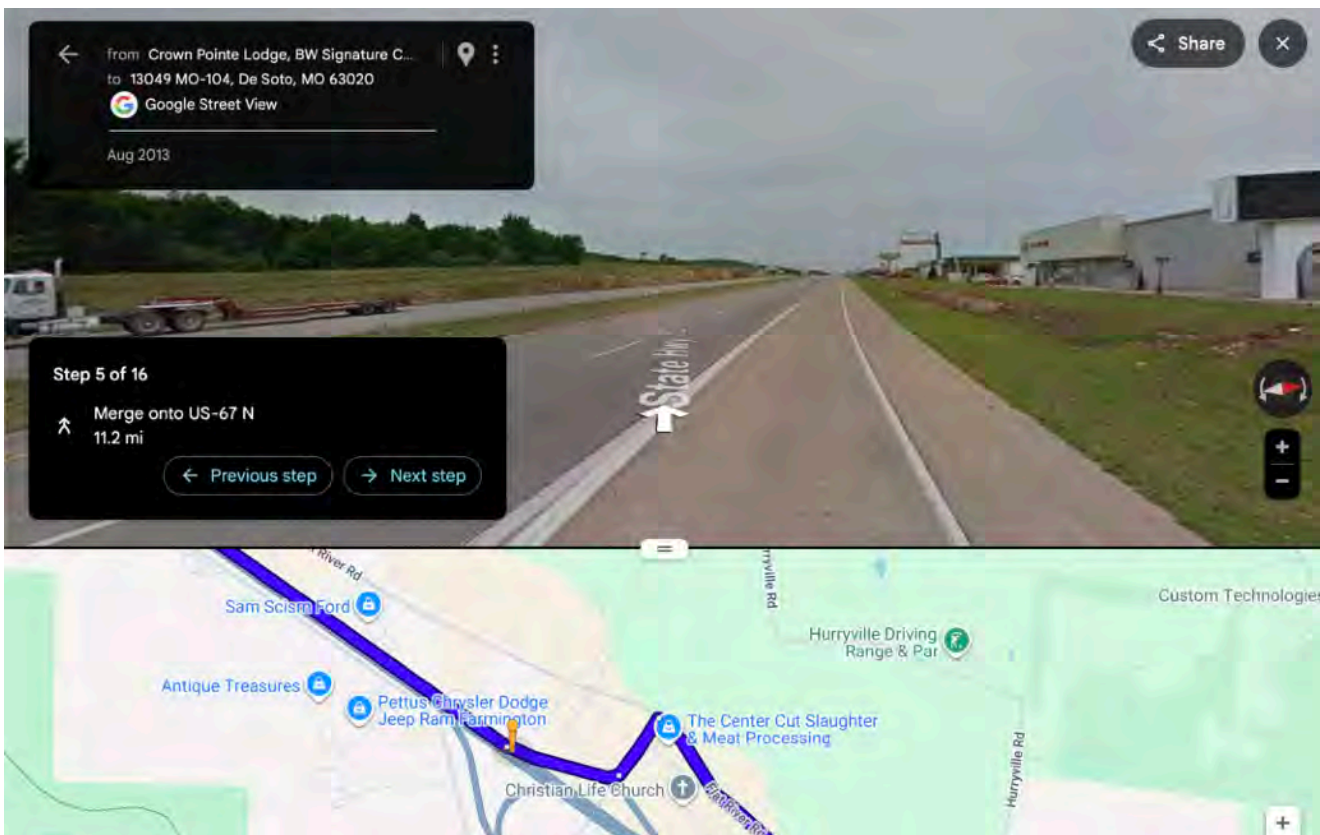
### Step 3 of 16

Turn left onto Fairground Road / Fairgrounds Drive for 0.1 miles



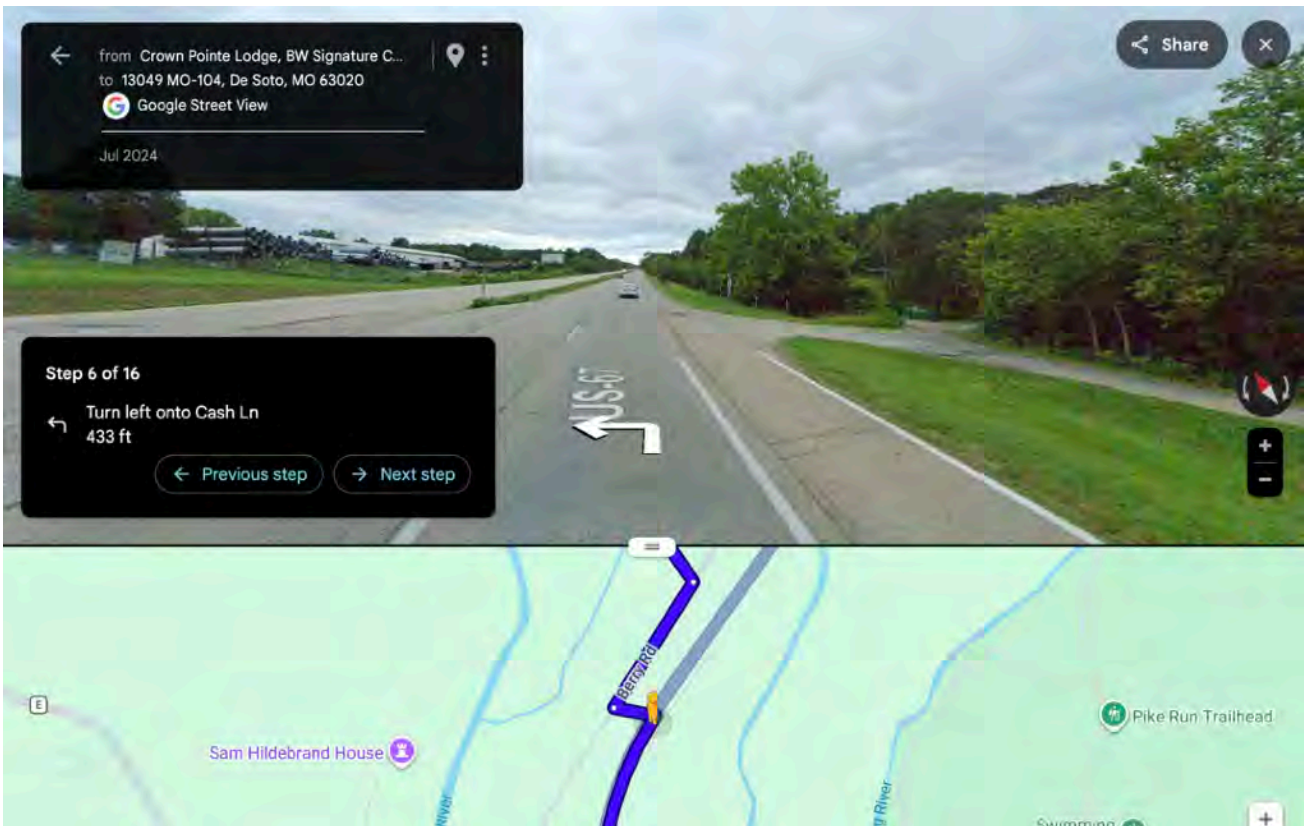
### Step 4 of 16

Turn right onto the ramp to Saint Louis for 0.2 miles

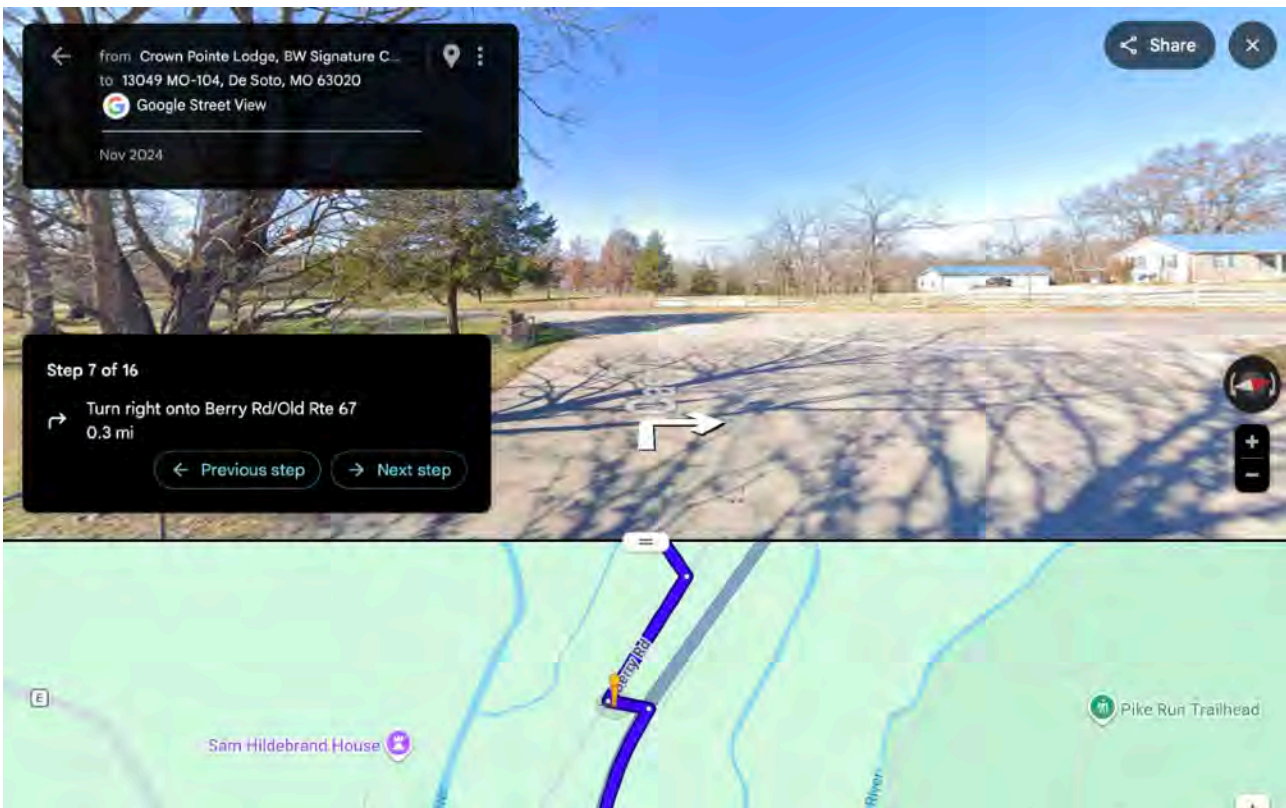


### Step 5 of 16

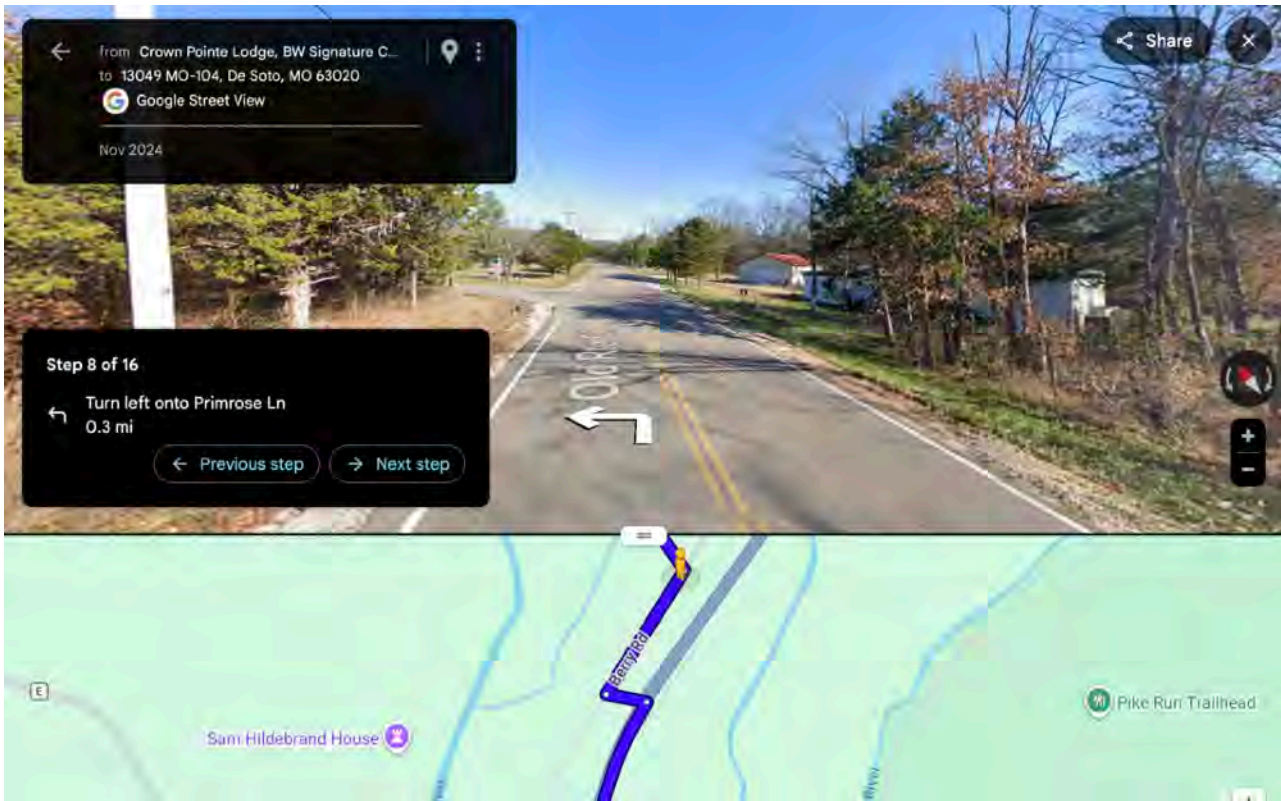
Merge onto US-67 North for 11.2 miles



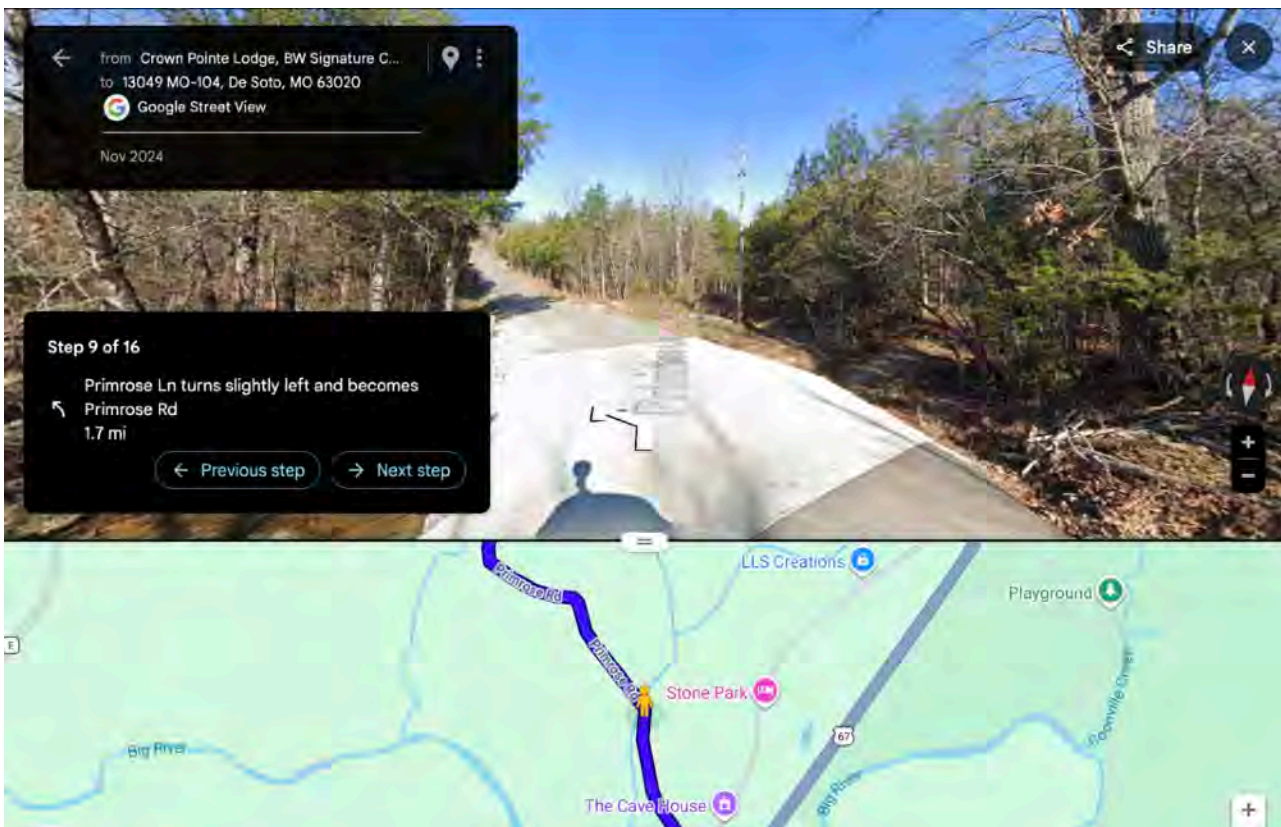
Step 6 of 16  
Turn left onto Cash Lane for 433 ft



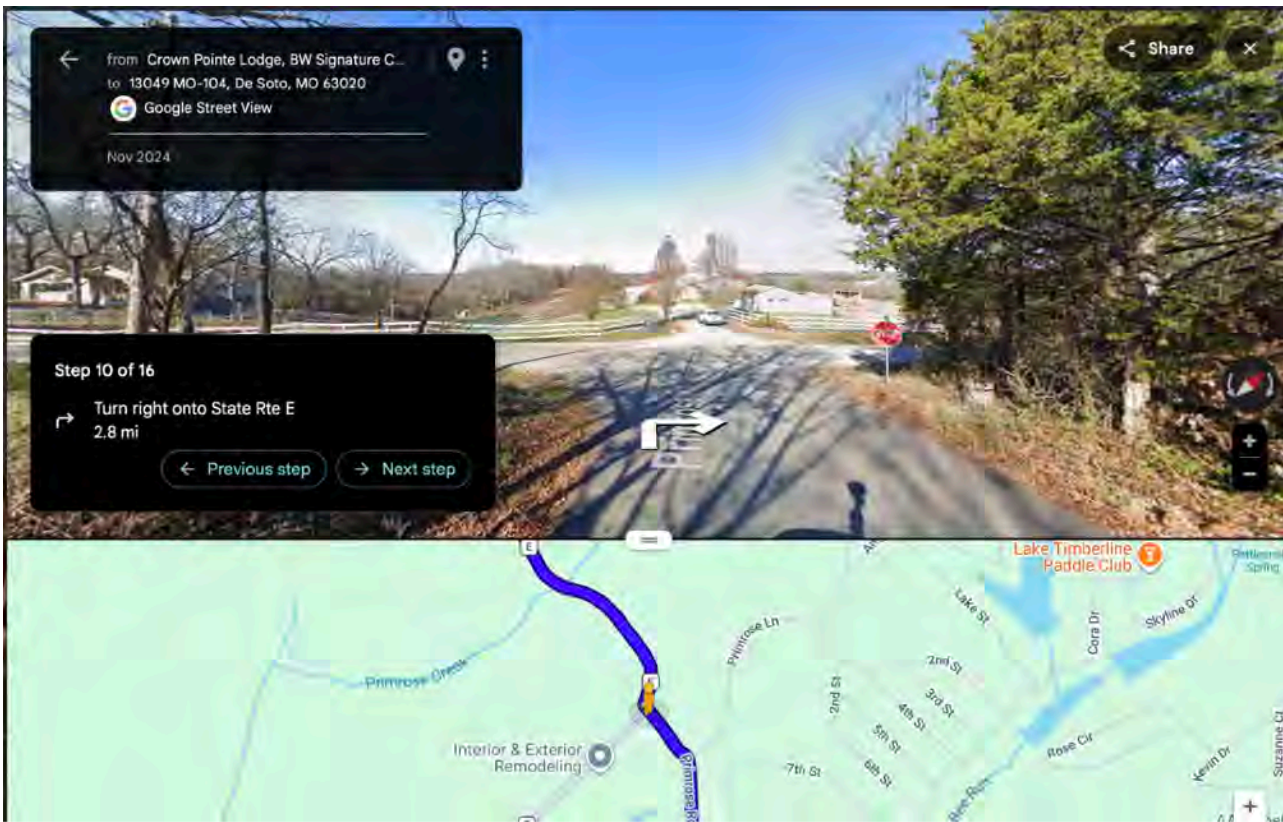
Step 7 of 16  
Turn right onto Berry Road / Old Route 67 for 0.3 miles



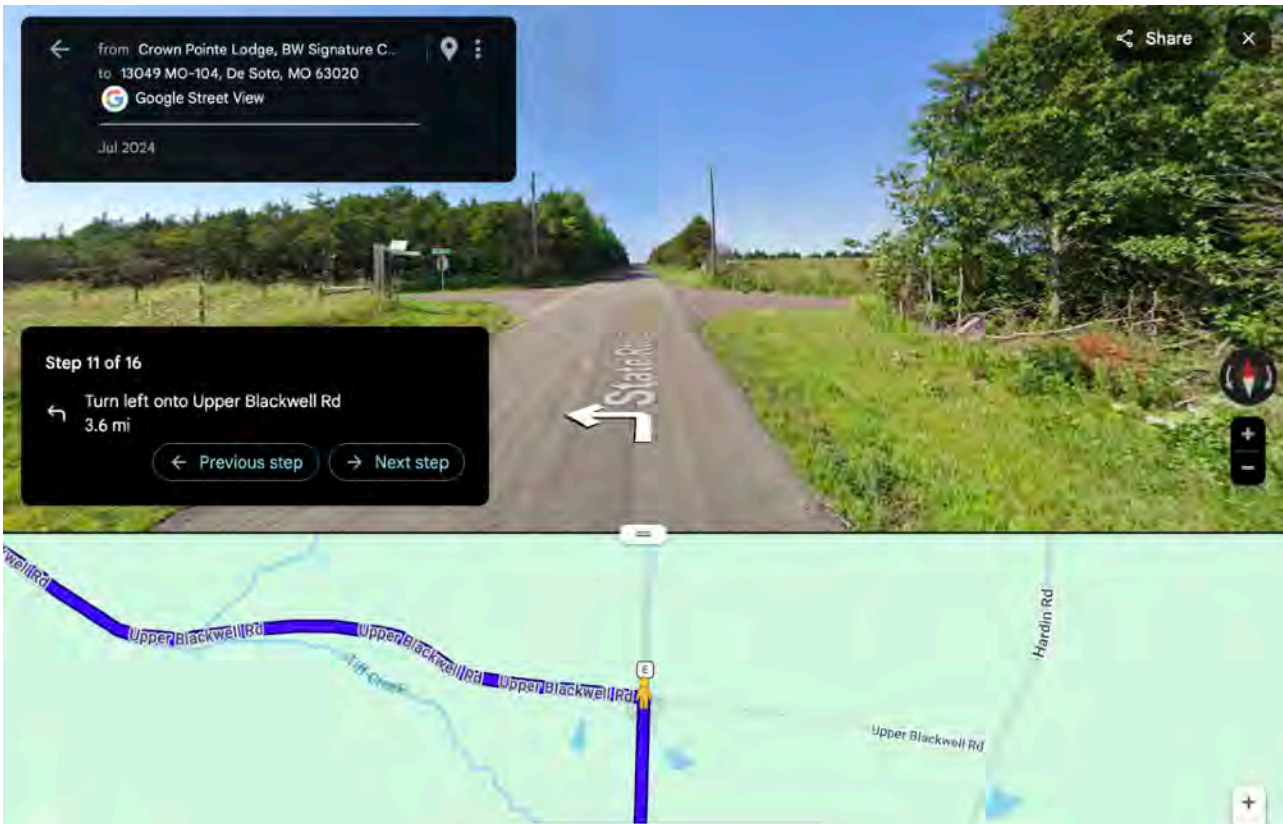
Step 8 of 16  
Turn left onto Primrose Lane for 0.3 miles



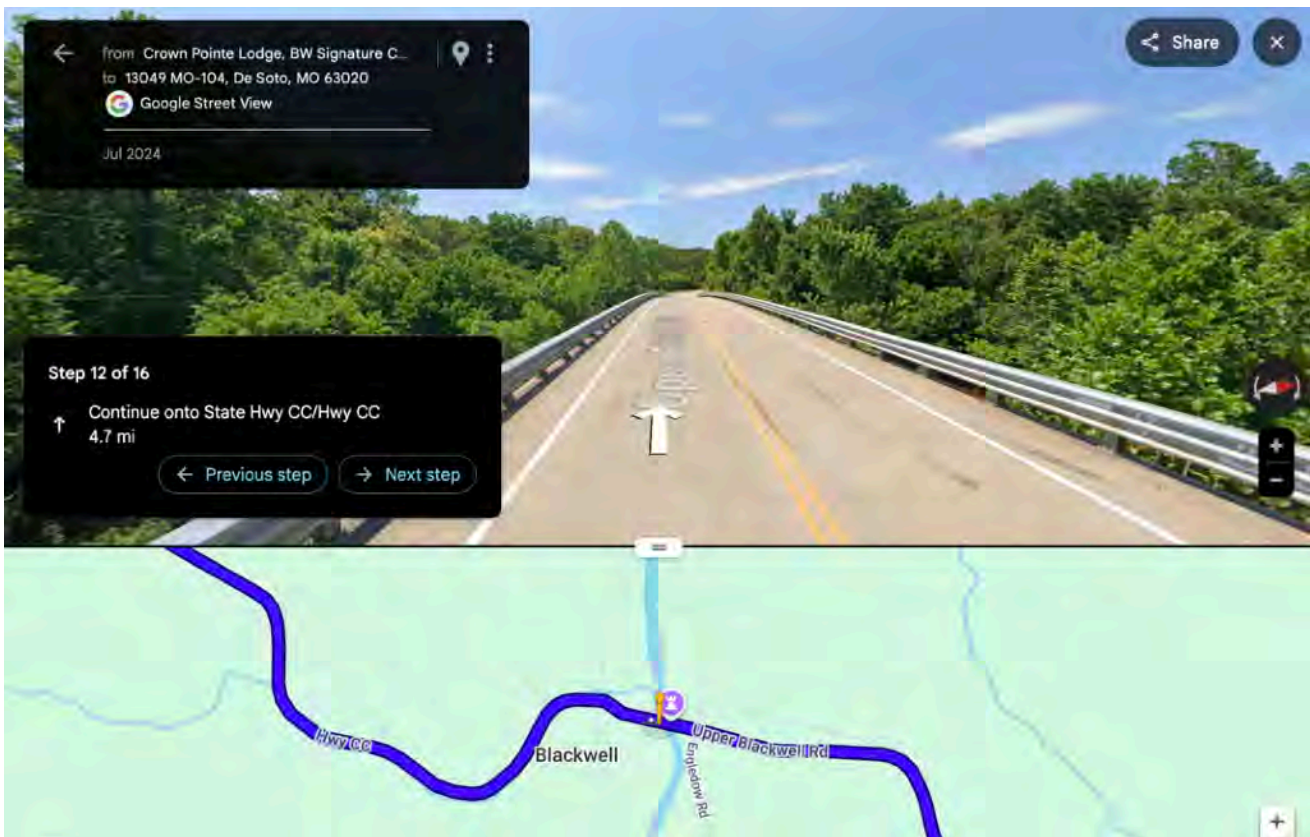
Step 9 of 16  
Primrose Lane turns slightly left and becomes Primrose Road for 1.7 miles



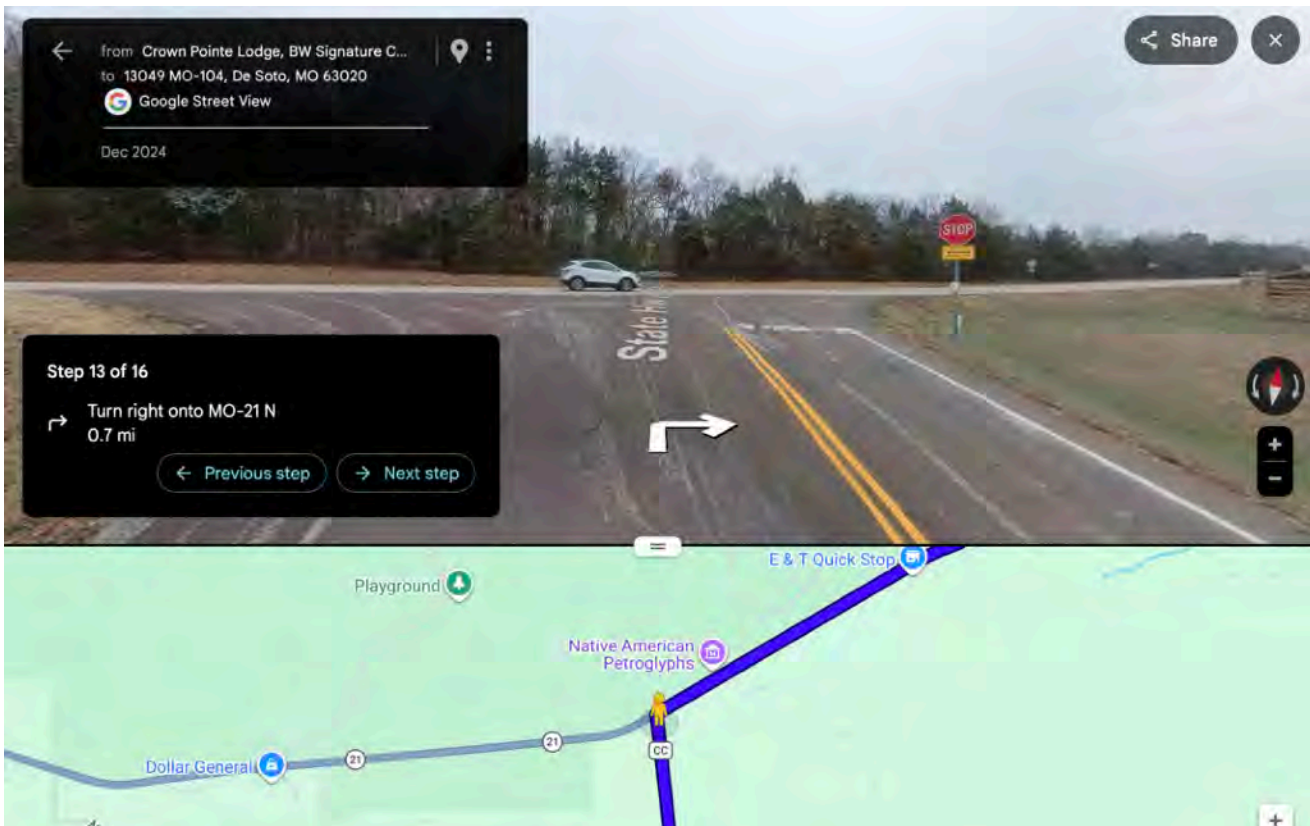
Step 10 of 16  
Turn right onto State Route E for 2.8 miles



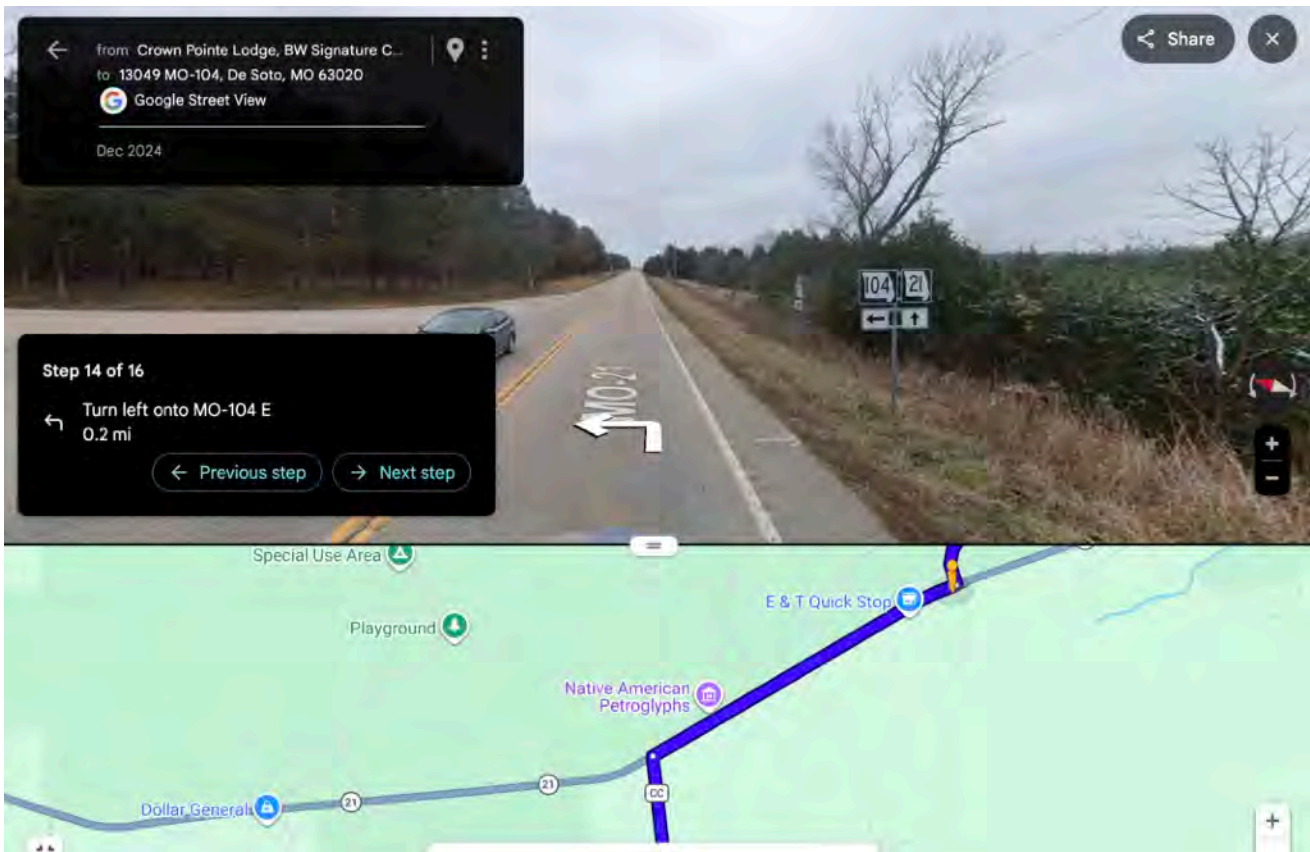
Step 11 of 16  
Turn left onto Upper Blackwell Road for 3.6 miles



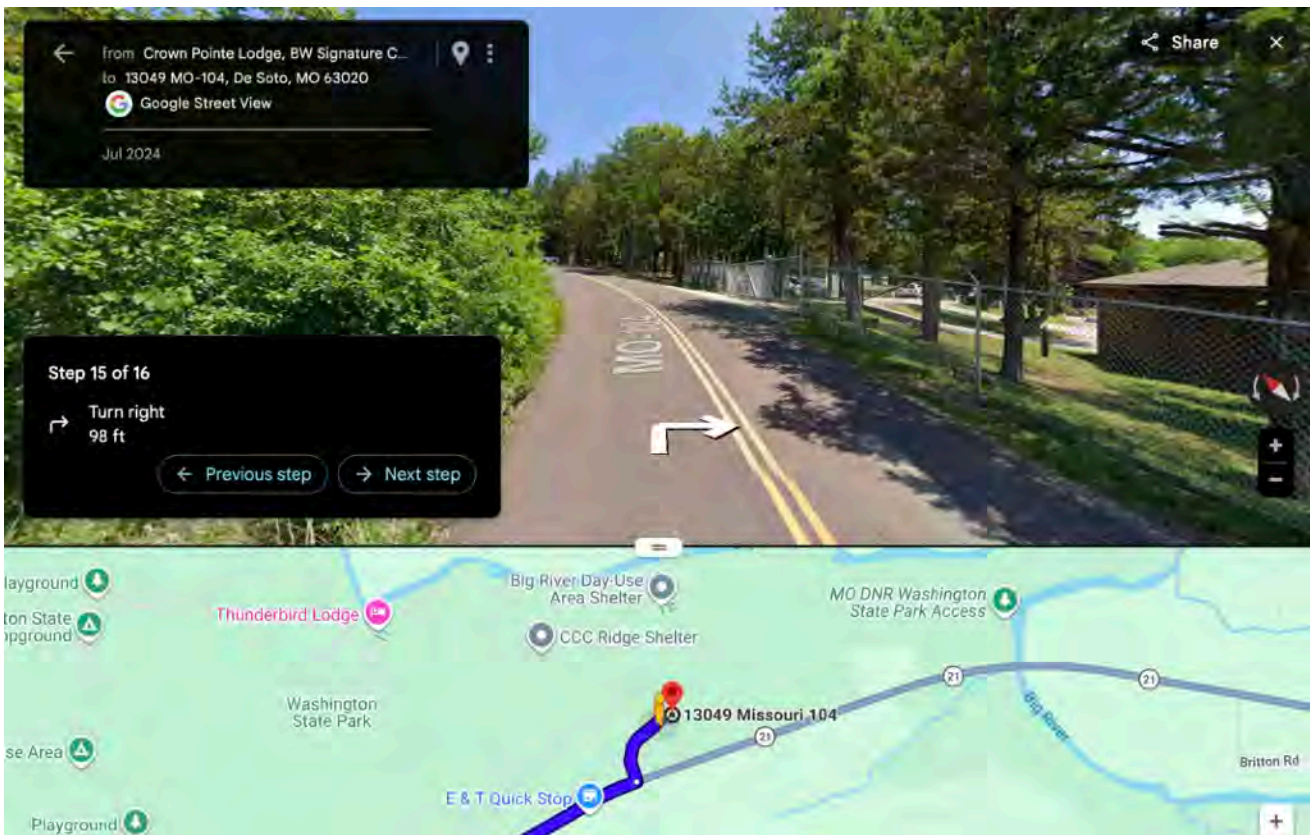
Step 12 of 16  
Continue onto State Highway CC for 4.7 miles



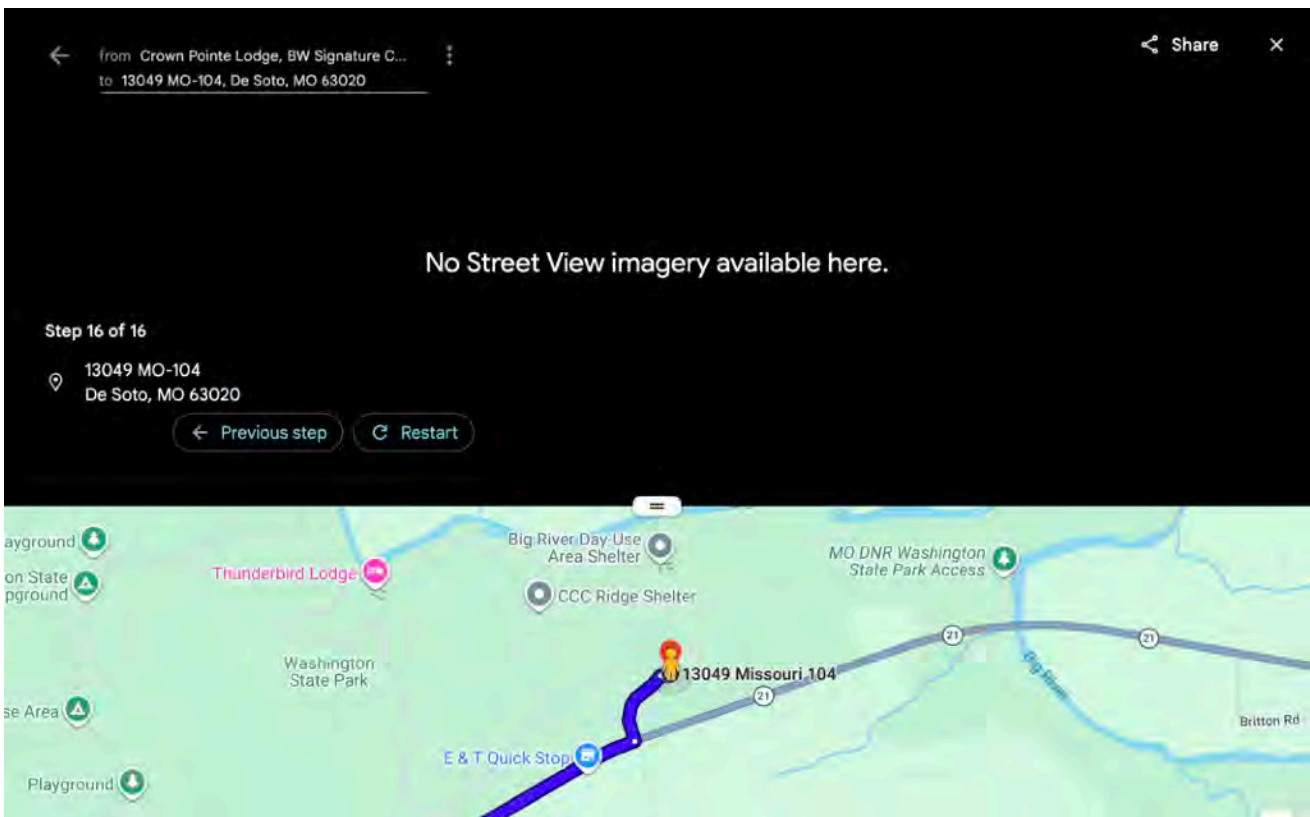
Step 13 of 16  
Turn right onto MO-21 N for 0.7 miles



Step 14 of 16  
Turn left onto MO-104 E for 0.2 miles



Step 15 of 16  
Turn right for 98 ft



Step 16 of 16

You have reached our meeting point

1000 Steps Trail

Washington State Park

13049 MO-104, De Soto, Missouri 63020