

Kansas City / Columbia to Graham Cave State Park

[Open in Google Maps](#)

I-70

- Follow I-70 E to MO-161 N in Danville Township.
Take exit 170 from I-70 E

2 hr 34 min (173 mi)

- ▼ Take State Hwy TT to your destination

5 min (2.8 mi)

- ↶ Turn left onto MO-161 N

0.1 mi

- ↶ Turn left onto State Hwy TT

2.4 mi

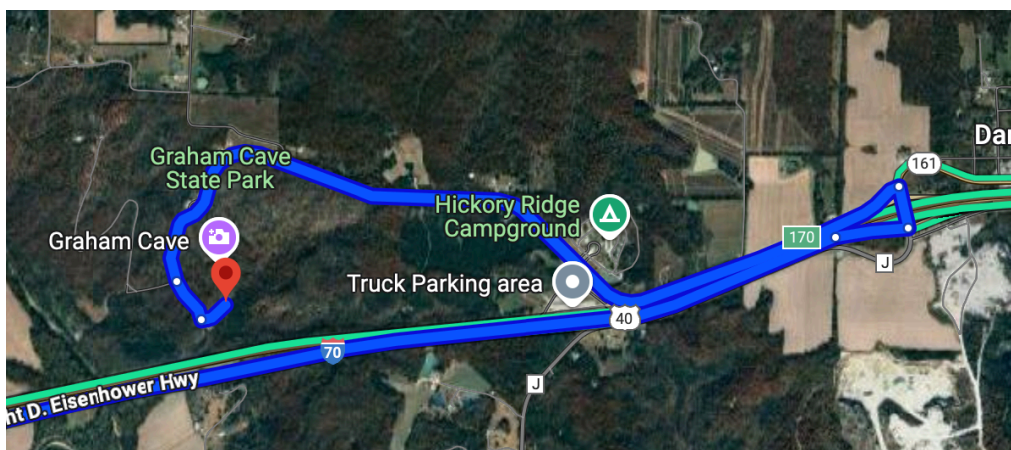
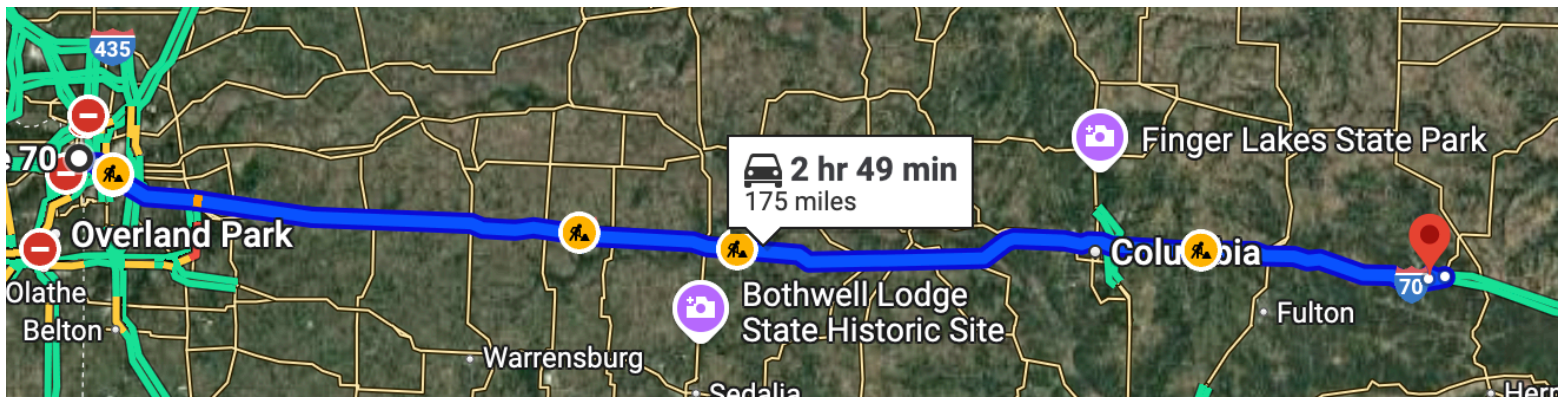
- ↑ Continue straight

0.1 mi

- ↶ Turn left

423 ft

Graham Cave State Park



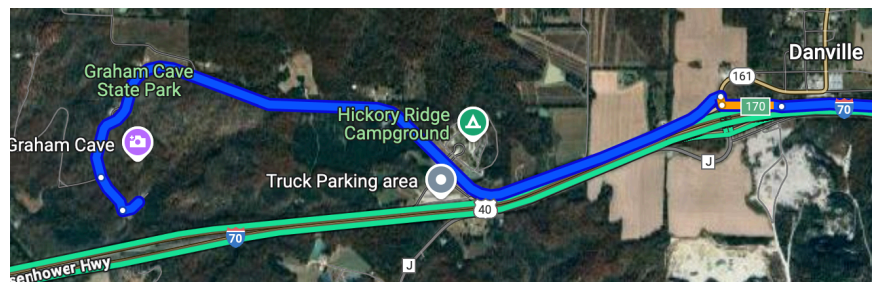
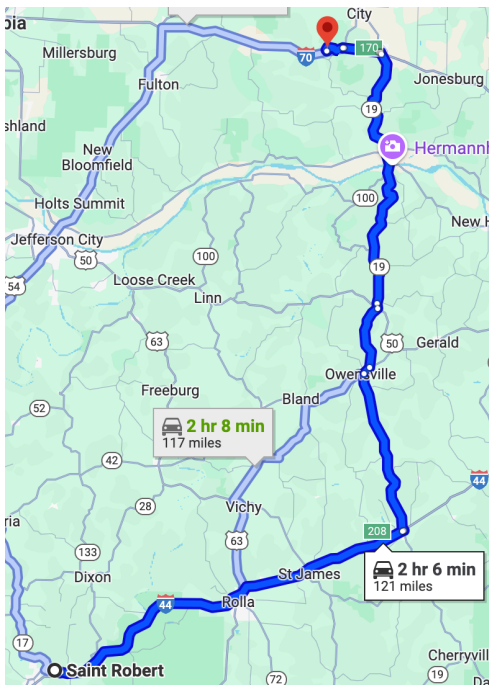
FLW / Rolla to Graham Cave State Park

[Open in Google Maps](#)

- Follow I-44 E and MO-19 N to State Hwy TT in Danville Township
2 hr 2 min (117 mi)
- Merge onto I-44 E
48.0 mi
- Take exit 208 for MO-19 toward Cuba/Owensville
0.2 mi
- Use the left 2 lanes to turn left onto MO-19 N
20.4 mi
- Turn right onto MO-19 N/E Hwy 28/E Lincoln Ave
Continue to follow MO-19 N/E Hwy 28
1.0 mi
- Turn left onto MO-19 N
8.0 mi
- Turn left onto US-50 W
0.6 mi
- Slight right onto MO-19 N
34.4 mi

- At the traffic circle, take the 4th exit onto the I-70 W ramp
0.3 mi
- Merge onto I-70 W
4.2 mi
- Take exit 170 for MO-161 toward Missouri J/ Danville/Montgomery City
0.2 mi
- Turn right onto MO-161 N
157 ft
- Follow State Hwy TT to your destination
5 min (2.6 mi)
- Turn left onto State Hwy TT
2.4 mi
- Continue straight
0.1 mi
- Turn left
423 ft

Graham Cave State Park



St Louis to Graham Cave State Park

[Open in Google Maps](#)

- > Follow I-70 W to MO-161 N in Danville Township.
Take exit 170 from I-70 W

1 hr 11 min (78.4 mi)

- ✓ Follow State Hwy TT to your destination

5 min (2.7 mi)

- ➔ Turn right onto MO-161 N

157 ft

- ↶ Turn left onto State Hwy TT

2.4 mi

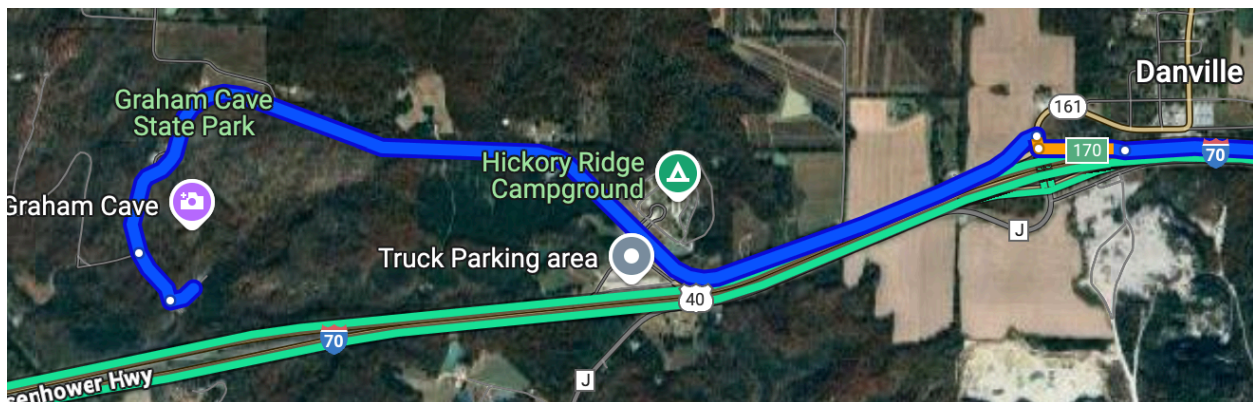
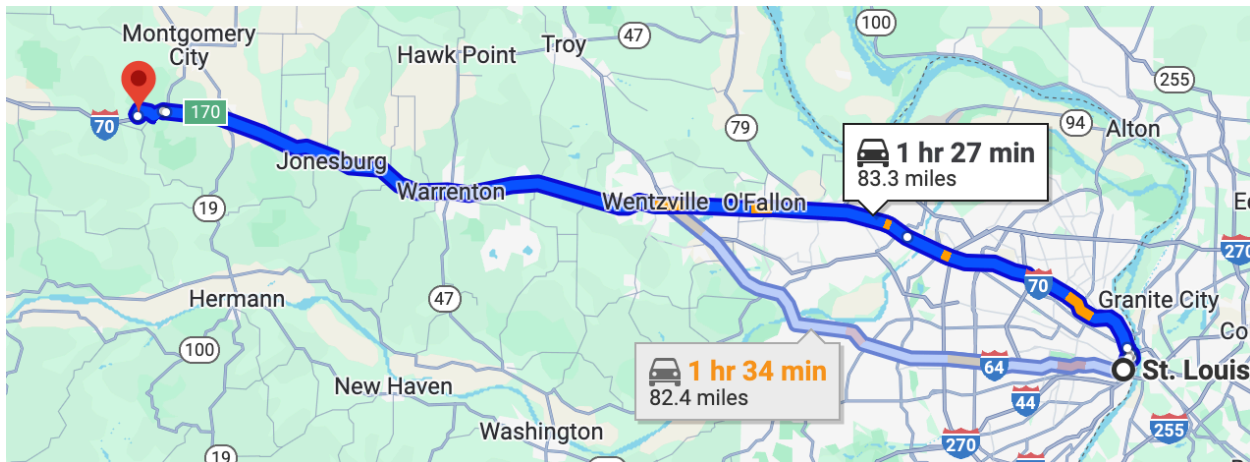
- ↑ Continue straight

0.1 mi

- ↶ Turn left

423 ft

Graham Cave State Park



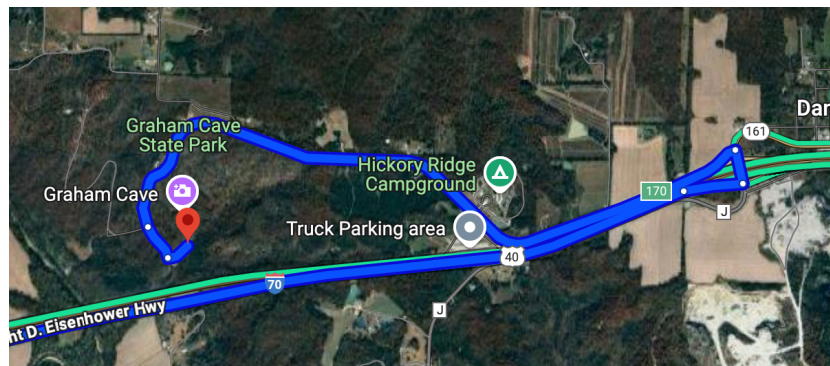
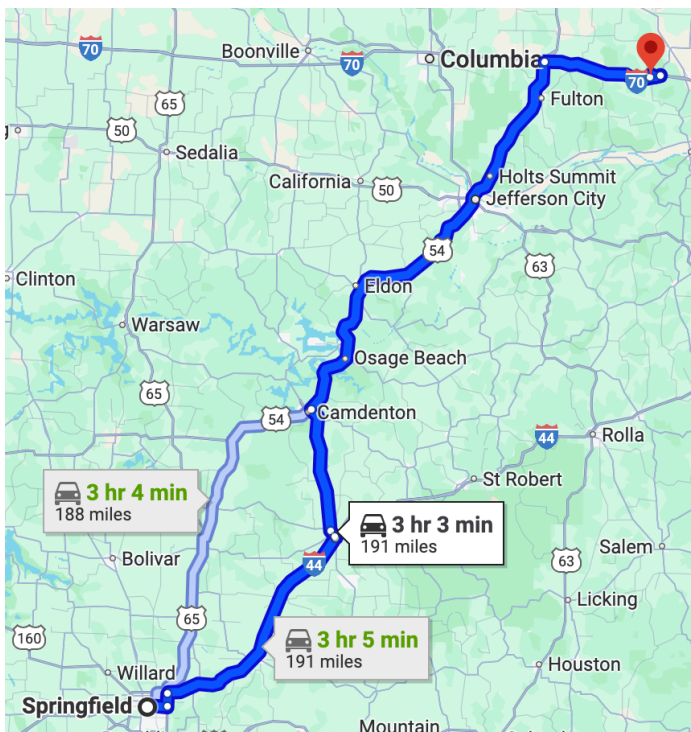
Springfield to Graham Cave State Park

[Open in Google Maps](#)

- Follow I-44 E to MO-32 W/MO-5 N/MO-64 W/S Jefferson Ave in Lebanon. Take exit 129 from I-44 E
43 min (49.0 mi)
- ▼ Get on I-70 E/US-40 E in Kingdom City from MO-5 and US-54 E
1 hr 46 min (113 mi)
 - ↶ Use the right lane to turn left onto MO-32 W/MO-5 N/MO-64 W/S Jefferson Ave
0.4 mi
 - ↷ Turn right onto Washington Ave
1.3 mi
 - ↷ Turn right onto MO-5 N
i Pass by the gas station (on the left in 1.2 mi)
23.5 mi
 - ↷ Take the US-54 E exit toward Osage Beach
0.2 mi
 - ↷ Use any lane to turn right onto US-54 E
87.3 mi
 - ↗ Turn right to merge onto I-70 E/US-40 E toward St Louis
0.2 mi

- ▼ Follow I-70 E/US-40 E to MO-161 N in Danville Township. Take exit 170 from I-70 E/US-40 E
19 min (22.2 mi)
 - ↗ Merge onto I-70 E/US-40 E
22.0 mi
 - ↷ Take exit 170 for MO-161/Missouri J toward Danville/Montgomery City
0.2 mi
- ▼ Take State Hwy TT to your destination
5 min (2.8 mi)
 - ↶ Turn left onto MO-161 N
0.1 mi
 - ↶ Turn left onto State Hwy TT
2.4 mi
 - ↑ Continue straight
0.1 mi
 - ↶ Turn left
423 ft

Graham Cave State Park



Graham Cave State Park to Super 8 Wyndham, Troy

[Open in Google Maps](#)

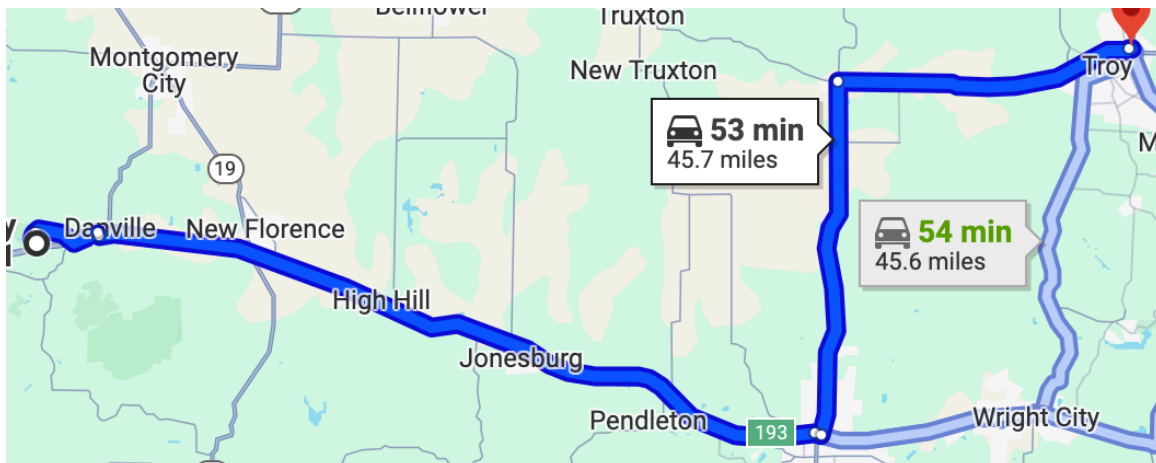
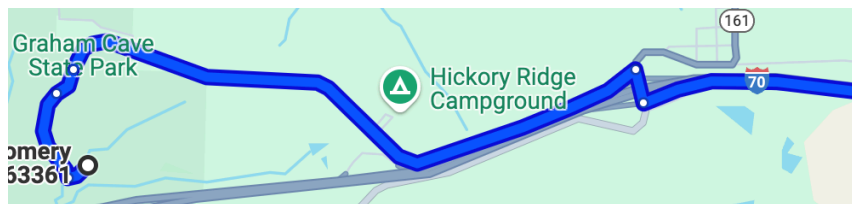
Graham Cave State Park

- Take State Hwy TT to MO-161 S
 - 5 min (2.6 mi)
 - Head southwest
 - 423 ft
 - Turn right
 - 0.3 mi
 - Slight right toward State Hwy TT
 - 0.1 mi
 - Continue onto State Hwy TT
 - 2.1 mi
- Follow I-70 E/US-40 E and State Hwy 47 N to Turnbull Trail in Troy
 - 47 min (42.9 mi)
 - Turn right onto MO-161 S
 - 0.1 mi

- Turn left to merge onto I-70 E/US-40 E toward St Louis
 - 22.9 mi
- Take exit 193 toward Hawk Point
 - 0.2 mi
- Turn left onto State Hwy 47 N
 - Pass by Wendy's (on the right)
 - 10.8 mi
- Turn right to stay on State Hwy 47 N
 - 8.9 mi
- Continue on Turnbull Trail to your destination
 - 1 min (0.2 mi)
- Turn left onto Turnbull Trail
 - 492 ft
- Turn right
 - Destination will be on the left
 - 354 ft

Super 8 by Wyndham Troy

28 Turnbull Trail, Troy, MO 63379



Super 8 Wyndham to Sami's Family Restaurant and Banquet Center

[Open in Google Maps](#)

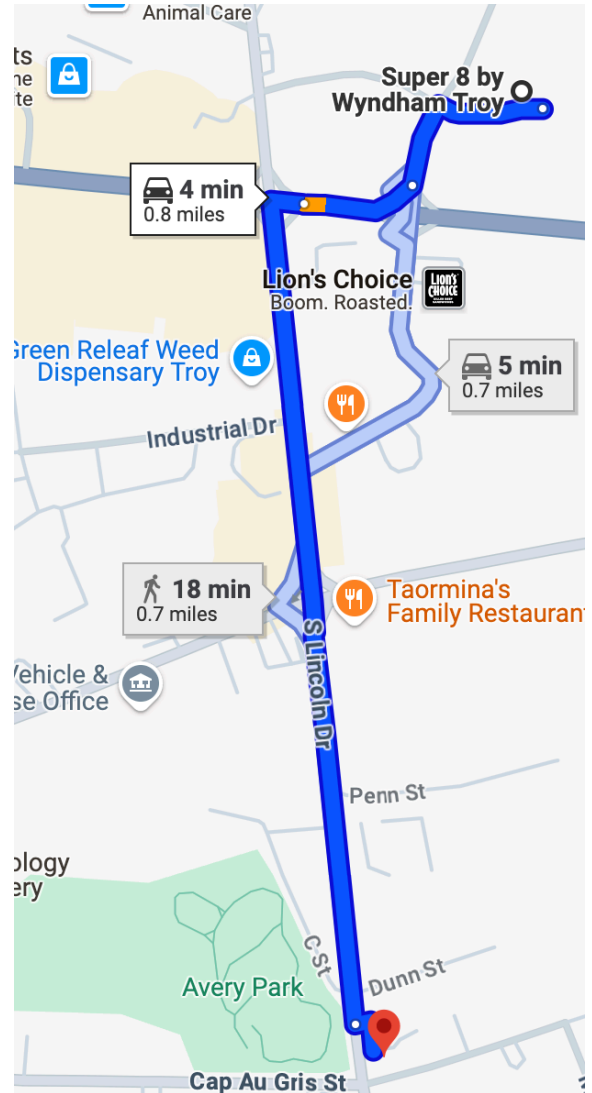
Super 8 by Wyndham Troy

28 Turnbull Trail, Troy, MO 63379

- ↑ Head west toward Turnbull Trail
354 ft
- ↶ Turn left onto Turnbull Trail
285 ft
- ↷ Turn right onto State Hwy 47 N
387 ft
- ↶ Turn left onto N Lincoln Dr
0.5 mi
- ↶ Turn left
151 ft

Sami's Family Restaurant and Banquet Center

190 S Lincoln Dr, Troy, MO 63379



Super 8 Wyndham to Cuivre River State Park Visitor's Center

[Open in Google Maps](#)

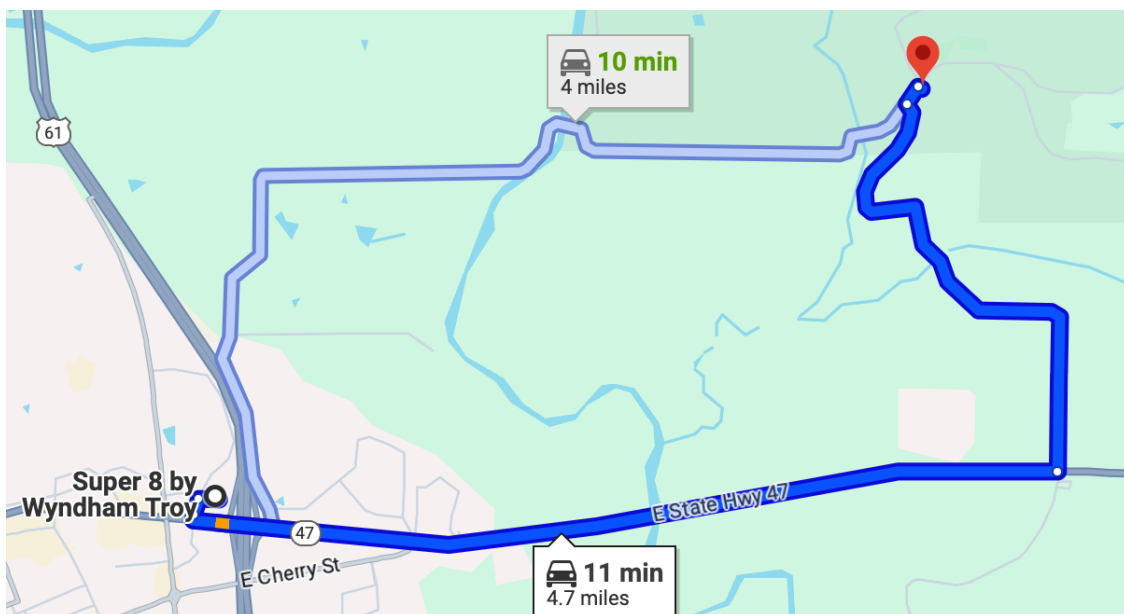
Super 8 by Wyndham Troy

28 Turnbull Trail, Troy, MO 63379

- ↑ Head west toward Turnbull Trail
354 ft
- ↶ Turn left onto Turnbull Trail
285 ft
- ↶ Turn left onto State Hwy 47 N
2.8 mi
- ↶ Turn left onto Thornhill Cemetery Rd
1.7 mi
- ↷ Turn right onto MO-147 S
344 ft
- ↷ Turn right
62 ft

Cuivre River State Park Visitor Center

678 MO-147, Troy, MO 63379



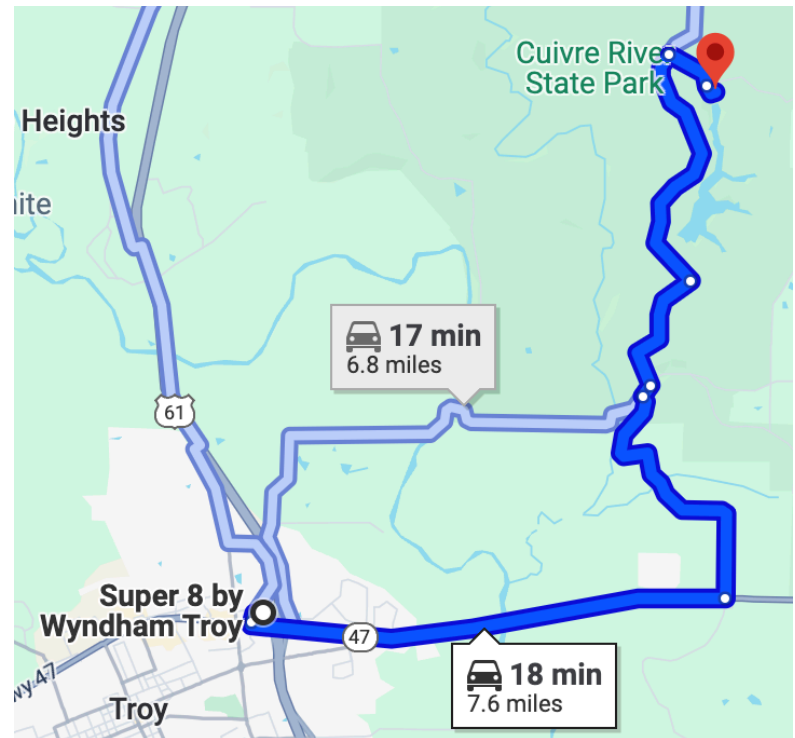
Super 8 Wyndham to Lakeside Trailhead

[Open in Google Maps](#)

Super 8 by Wyndham Troy

28 Turnbull Trail, Troy, MO 63379

- ✓ Continue to State Hwy 47 N
2 min (0.1 mi)
- ↑ Head west toward Turnbull Trail
354 ft
- ↶ Turn left onto Turnbull Trail
285 ft
- ↶ Turn left onto State Hwy 47 N
5 min (2.8 mi)
- ✓ Continue on Thornhill Cemetery Rd to your destination in Snow Hill Township
11 min (4.6 mi)
- ↶ Turn left onto Thornhill Cemetery Rd
1.7 mi
- ↷ Turn right onto MO-147 S
410 ft
- ↶ Turn left onto Lincoln Hills Rd
0.8 mi
- ↶ Turn left to stay on Lincoln Hills Rd
1.6 mi
- ↷ Turn right onto Midway Dr
0.3 mi
- ↑ Continue straight
482 ft



Lakeside Trailhead

Super 8 Wyndham to Lakeside Trailhead

[Open in Google Maps](#)

Lakeside Trailhead

↑ Head southwest toward Midway Dr

482 ft

↑ Continue onto Midway Dr

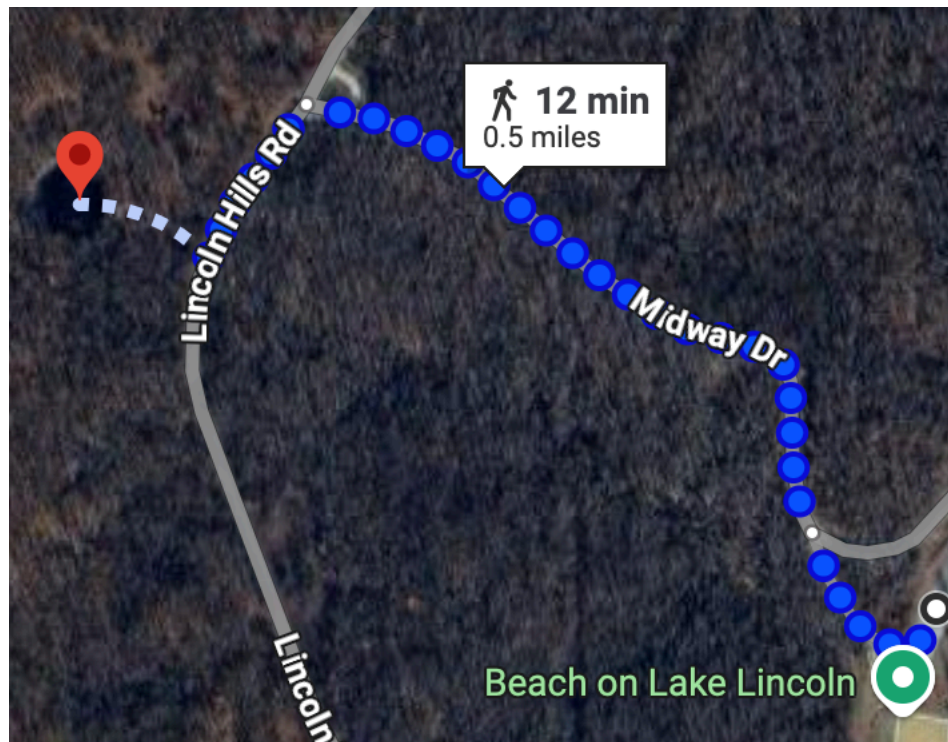
0.3 mi

← Turn left onto Lincoln Hills Rd

i Destination will be on the right

417 ft

Pickerelweed Pond



Super 8 Wyndham to Zadock's Restaurant

[Open in Google Maps](#)

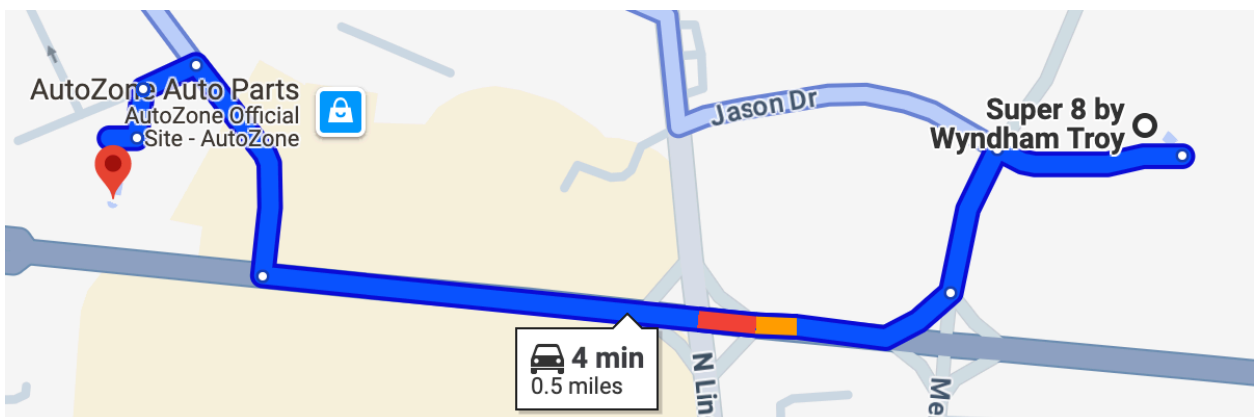
Super 8 by Wyndham Troy

28 Turnbull Trail, Troy, MO 63379

- ↑ Head west toward Turnbull Trail
354 ft
- ↶ Turn left onto Turnbull Trail
285 ft
- ↷ Turn right onto State Hwy 47 N
0.2 mi
- ↷ Turn right after Pizza Hut (on the left)
440 ft
- ↶ Turn left
108 ft
- ↶ Turn left
92 ft
- ↷ Turn right
i Destination will be on the left
49 ft

Zadock's Restaurant

7 Troy Square, Troy, MO 63379



Kansas City / Columbia to Graham Cave State Park

[Open in Google Maps](#)

I-70

- Follow I-70 E to MO-161 N in Danville Township.
Take exit 170 from I-70 E

2 hr 34 min (173 mi)

- ▼ Take State Hwy TT to your destination

5 min (2.8 mi)

- ↶ Turn left onto MO-161 N

0.1 mi

- ↶ Turn left onto State Hwy TT

2.4 mi

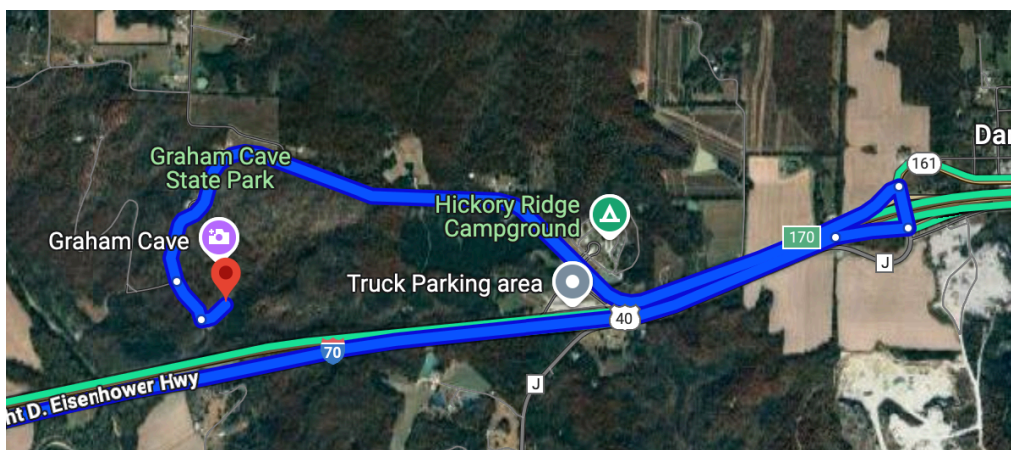
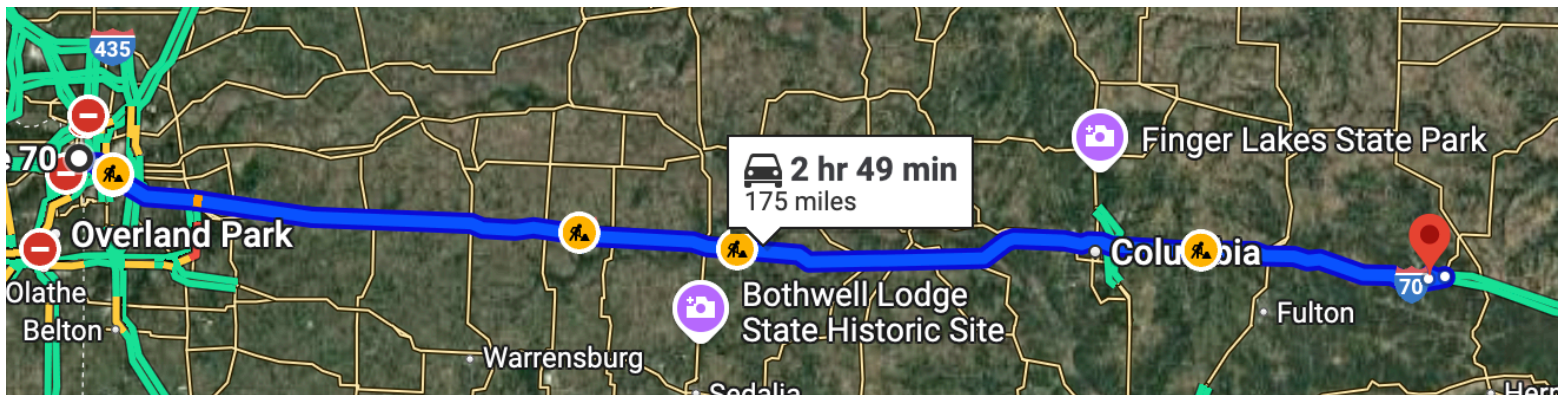
- ↑ Continue straight

0.1 mi

- ↶ Turn left

423 ft

Graham Cave State Park



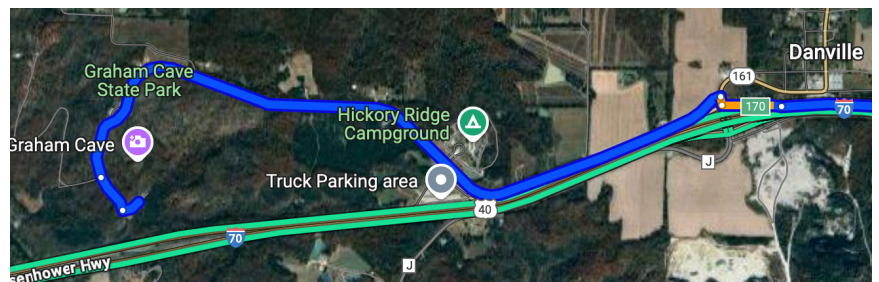
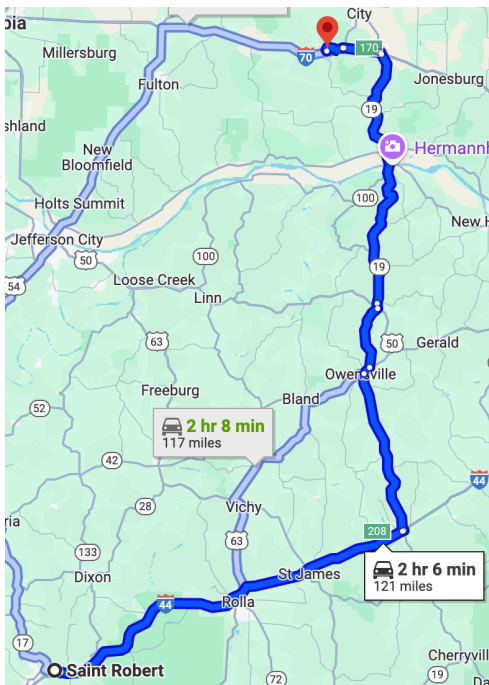
FLW / Rolla to Graham Cave State Park

[Open in Google Maps](#)

- Follow I-44 E and MO-19 N to State Hwy TT in Danville Township
2 hr 2 min (117 mi)
- Merge onto I-44 E
48.0 mi
- Take exit 208 for MO-19 toward Cuba/Owensville
0.2 mi
- Use the left 2 lanes to turn left onto MO-19 N
20.4 mi
- Turn right onto MO-19 N/E Hwy 28/E Lincoln Ave
Continue to follow MO-19 N/E Hwy 28
1.0 mi
- Turn left onto MO-19 N
8.0 mi
- Turn left onto US-50 W
0.6 mi
- Slight right onto MO-19 N
34.4 mi

- At the traffic circle, take the 4th exit onto the I-70 W ramp
0.3 mi
- Merge onto I-70 W
4.2 mi
- Take exit 170 for MO-161 toward Missouri J/ Danville/Montgomery City
0.2 mi
- Turn right onto MO-161 N
157 ft
- Follow State Hwy TT to your destination
5 min (2.6 mi)
- Turn left onto State Hwy TT
2.4 mi
- Continue straight
0.1 mi
- Turn left
423 ft

Graham Cave State Park



St Louis to Graham Cave State Park

[Open in Google Maps](#)

- > Follow I-70 W to MO-161 N in Danville Township.
Take exit 170 from I-70 W

1 hr 11 min (78.4 mi)

- ✓ Follow State Hwy TT to your destination

5 min (2.7 mi)

- ↷ Turn right onto MO-161 N

157 ft

- ↶ Turn left onto State Hwy TT

2.4 mi

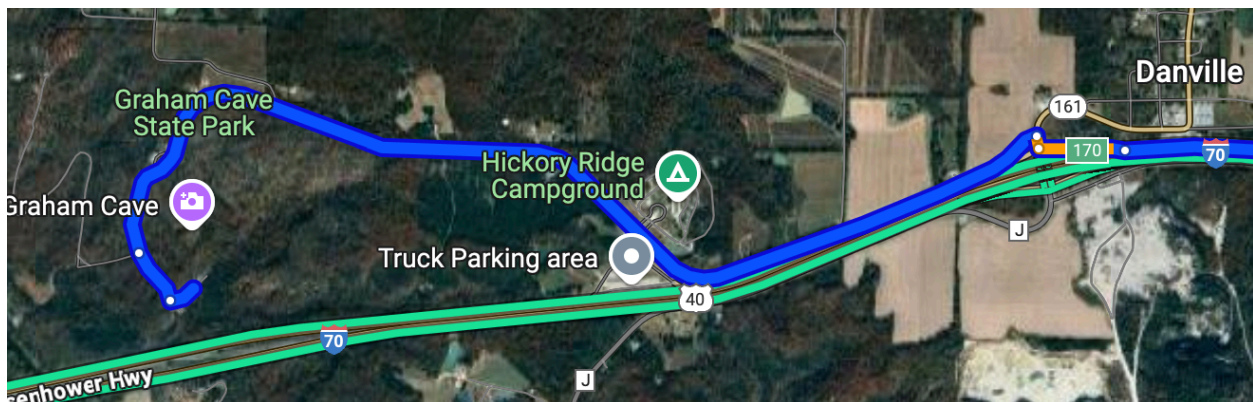
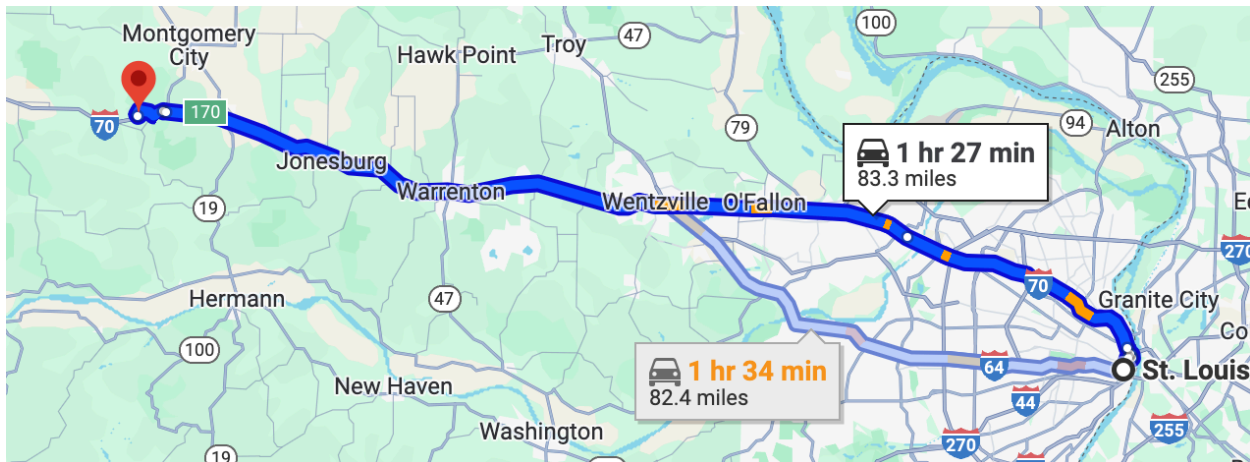
- ↑ Continue straight

0.1 mi

- ↶ Turn left

423 ft

Graham Cave State Park



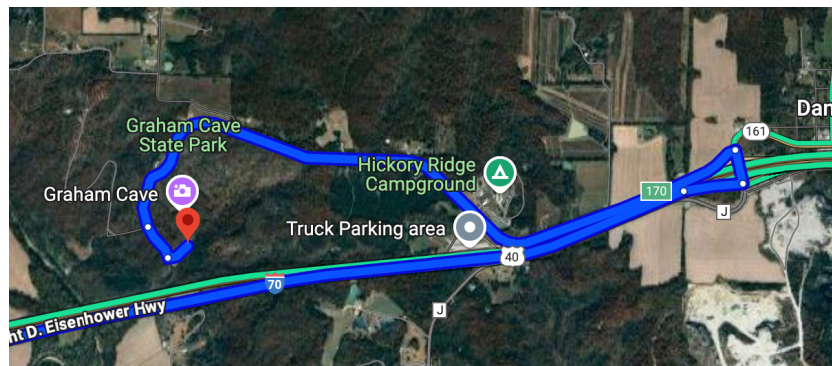
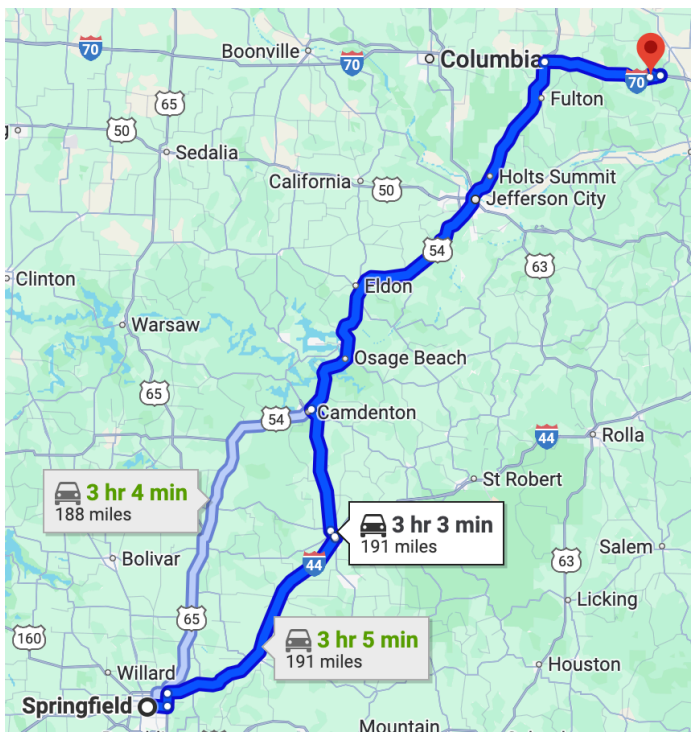
Springfield to Graham Cave State Park

[Open in Google Maps](#)

- Follow I-44 E to MO-32 W/MO-5 N/MO-64 W/S Jefferson Ave in Lebanon. Take exit 129 from I-44 E
43 min (49.0 mi)
- ▼ Get on I-70 E/US-40 E in Kingdom City from MO-5 and US-54 E
1 hr 46 min (113 mi)
 - ↶ Use the right lane to turn left onto MO-32 W/MO-5 N/MO-64 W/S Jefferson Ave
0.4 mi
 - ↷ Turn right onto Washington Ave
1.3 mi
 - ↷ Turn right onto MO-5 N
i Pass by the gas station (on the left in 1.2 mi)
23.5 mi
 - ↷ Take the US-54 E exit toward Osage Beach
0.2 mi
 - ↷ Use any lane to turn right onto US-54 E
87.3 mi
 - ↗ Turn right to merge onto I-70 E/US-40 E toward St Louis
0.2 mi

- ▼ Follow I-70 E/US-40 E to MO-161 N in Danville Township. Take exit 170 from I-70 E/US-40 E
19 min (22.2 mi)
 - ↗ Merge onto I-70 E/US-40 E
22.0 mi
 - ↷ Take exit 170 for MO-161/Missouri J toward Danville/Montgomery City
0.2 mi
- ▼ Take State Hwy TT to your destination
5 min (2.8 mi)
 - ↶ Turn left onto MO-161 N
0.1 mi
 - ↶ Turn left onto State Hwy TT
2.4 mi
 - ↑ Continue straight
0.1 mi
 - ↶ Turn left
423 ft

Graham Cave State Park



Graham Cave State Park to Super 8 Wyndham, Troy

[Open in Google Maps](#)

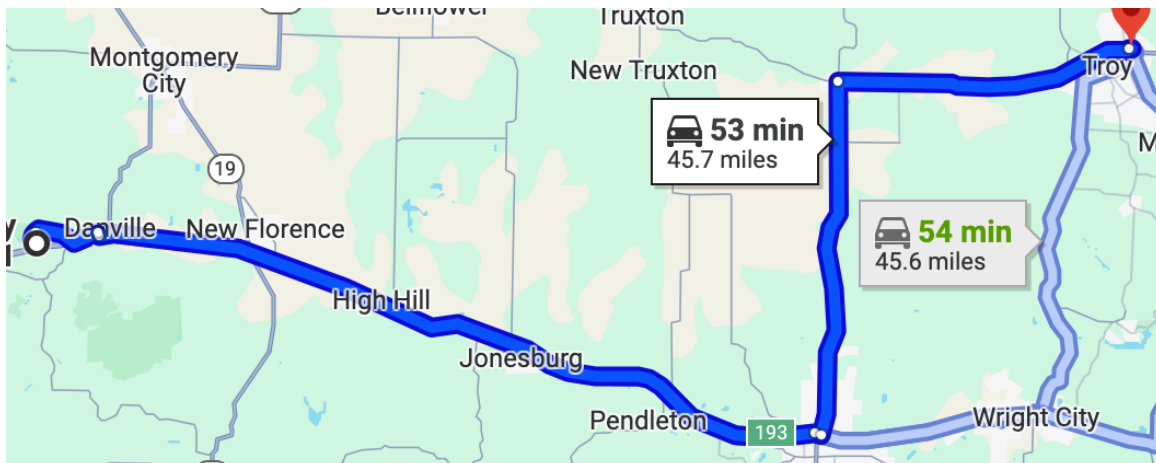
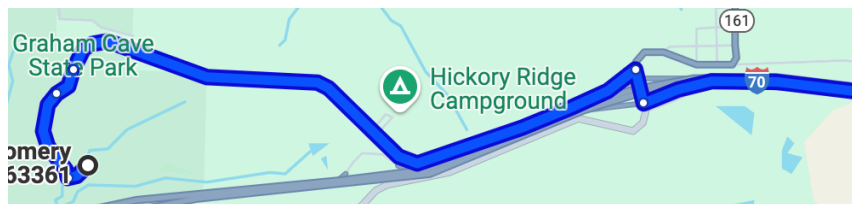
Graham Cave State Park

- Take State Hwy TT to MO-161 S
 - 5 min (2.6 mi)
 - Head southwest
 - 423 ft
 - Turn right
 - 0.3 mi
 - Slight right toward State Hwy TT
 - 0.1 mi
 - Continue onto State Hwy TT
 - 2.1 mi
- Follow I-70 E/US-40 E and State Hwy 47 N to Turnbull Trail in Troy
 - 47 min (42.9 mi)
 - Turn right onto MO-161 S
 - 0.1 mi

- Turn left to merge onto I-70 E/US-40 E toward St Louis
 - 22.9 mi
- Take exit 193 toward Hawk Point
 - 0.2 mi
- Turn left onto State Hwy 47 N
 - Pass by Wendy's (on the right)
 - 10.8 mi
- Turn right to stay on State Hwy 47 N
 - 8.9 mi
- Continue on Turnbull Trail to your destination
 - 1 min (0.2 mi)
- Turn left onto Turnbull Trail
 - 492 ft
- Turn right
 - Destination will be on the left
 - 354 ft

Super 8 by Wyndham Troy

28 Turnbull Trail, Troy, MO 63379



Super 8 Wyndham to Sami's Family Restaurant and Banquet Center

[Open in Google Maps](#)

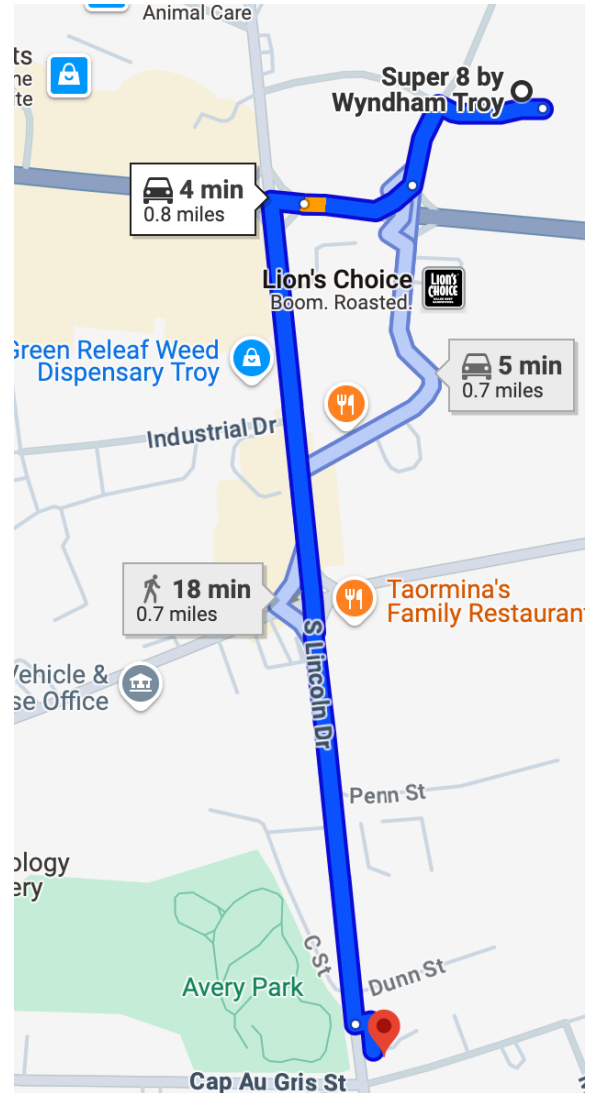
Super 8 by Wyndham Troy

28 Turnbull Trail, Troy, MO 63379

- ↑ Head west toward Turnbull Trail
354 ft
- ↶ Turn left onto Turnbull Trail
285 ft
- ↷ Turn right onto State Hwy 47 N
387 ft
- ↶ Turn left onto N Lincoln Dr
0.5 mi
- ↶ Turn left
151 ft

Sami's Family Restaurant and Banquet Center

190 S Lincoln Dr, Troy, MO 63379



Super 8 Wyndham to Cuivre River State Park Visitor's Center

[Open in Google Maps](#)

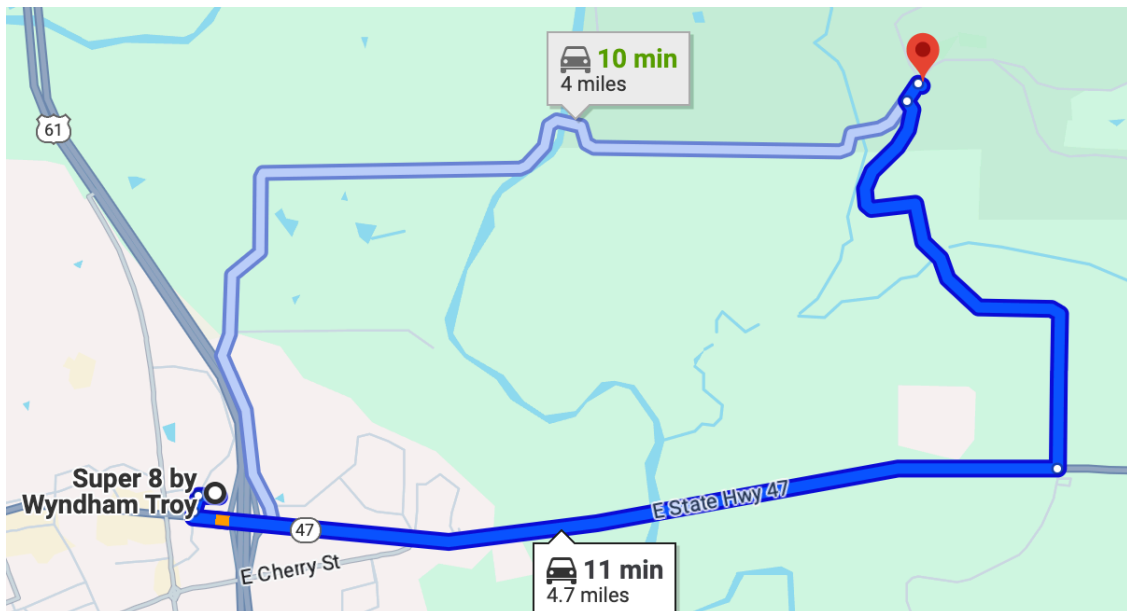
Super 8 by Wyndham Troy

28 Turnbull Trail, Troy, MO 63379

- ↑ Head west toward Turnbull Trail
354 ft
- ↶ Turn left onto Turnbull Trail
285 ft
- ↶ Turn left onto State Hwy 47 N
2.8 mi
- ↶ Turn left onto Thornhill Cemetery Rd
1.7 mi
- ↷ Turn right onto MO-147 S
344 ft
- ↷ Turn right
62 ft

Cuivre River State Park Visitor Center

678 MO-147, Troy, MO 63379



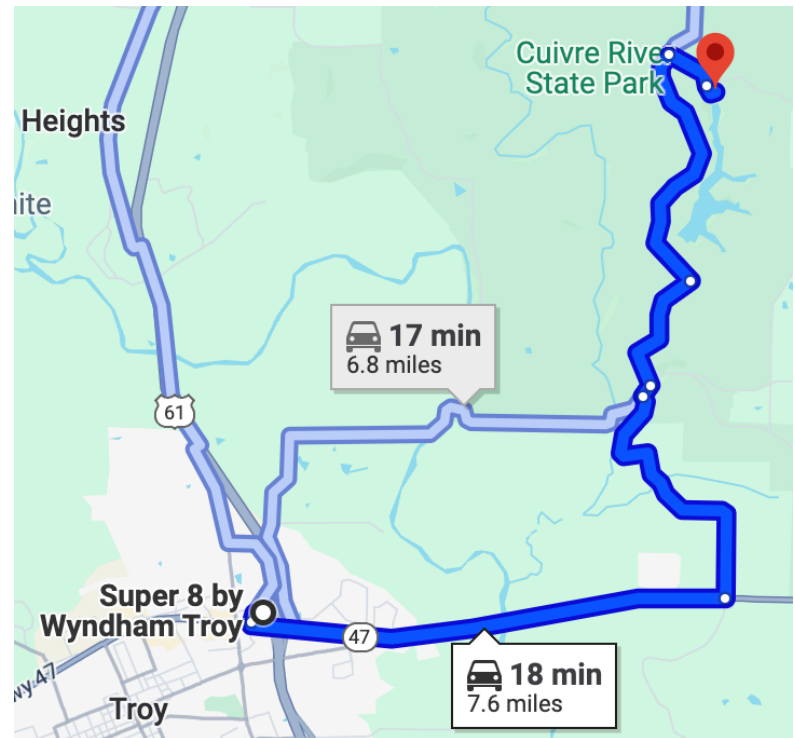
Super 8 Wyndham to Lakeside Trailhead

[Open in Google Maps](#)

Super 8 by Wyndham Troy

28 Turnbull Trail, Troy, MO 63379

- ✓ Continue to State Hwy 47 N
2 min (0.1 mi)
- ↑ Head west toward Turnbull Trail
354 ft
- ↶ Turn left onto Turnbull Trail
285 ft
- ↶ Turn left onto State Hwy 47 N
5 min (2.8 mi)
- ✓ Continue on Thornhill Cemetery Rd to your destination in Snow Hill Township
11 min (4.6 mi)
- ↶ Turn left onto Thornhill Cemetery Rd
1.7 mi
- ↷ Turn right onto MO-147 S
410 ft
- ↶ Turn left onto Lincoln Hills Rd
0.8 mi
- ↶ Turn left to stay on Lincoln Hills Rd
1.6 mi
- ↷ Turn right onto Midway Dr
0.3 mi
- ↑ Continue straight
482 ft



Lakeside Trailhead

Super 8 Wyndham to Lakeside Trailhead

[Open in Google Maps](#)

Lakeside Trailhead

↑ Head southwest toward Midway Dr

482 ft

↑ Continue onto Midway Dr

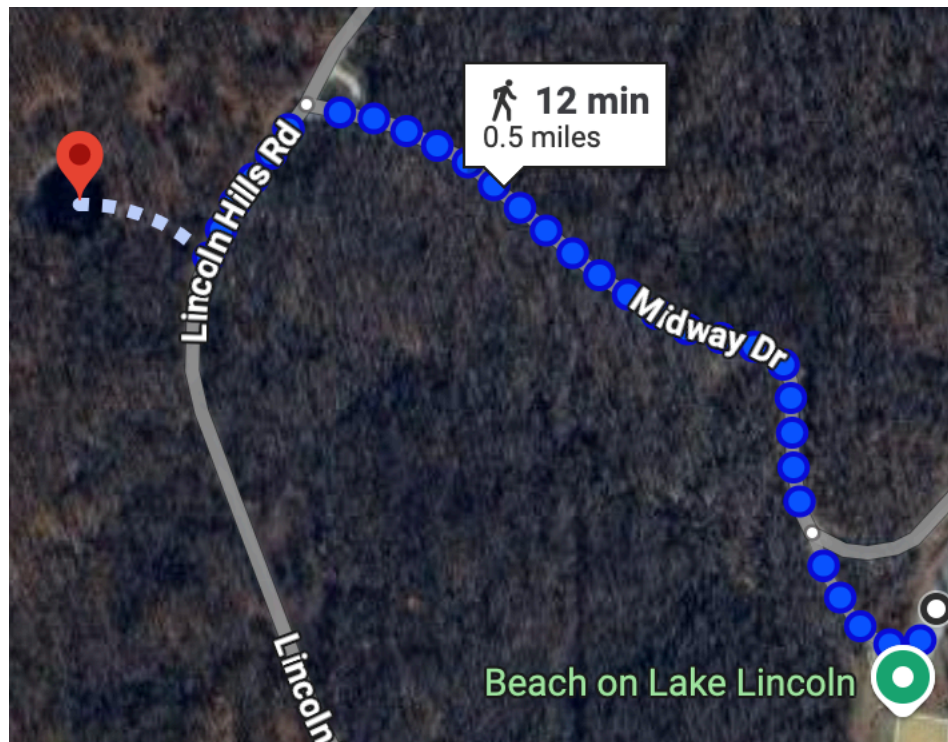
0.3 mi

← Turn left onto Lincoln Hills Rd

i Destination will be on the right

417 ft

Pickerelweed Pond



Super 8 Wyndham to Zadock's Restaurant

[Open in Google Maps](#)

Super 8 by Wyndham Troy

28 Turnbull Trail, Troy, MO 63379

- ↑ Head west toward Turnbull Trail
354 ft
- ↶ Turn left onto Turnbull Trail
285 ft
- ↷ Turn right onto State Hwy 47 N
0.2 mi
- ↷ Turn right after Pizza Hut (on the left)
440 ft
- ↶ Turn left
108 ft
- ↶ Turn left
92 ft
- ↷ Turn right
i Destination will be on the left
49 ft

Zadock's Restaurant

7 Troy Square, Troy, MO 63379

