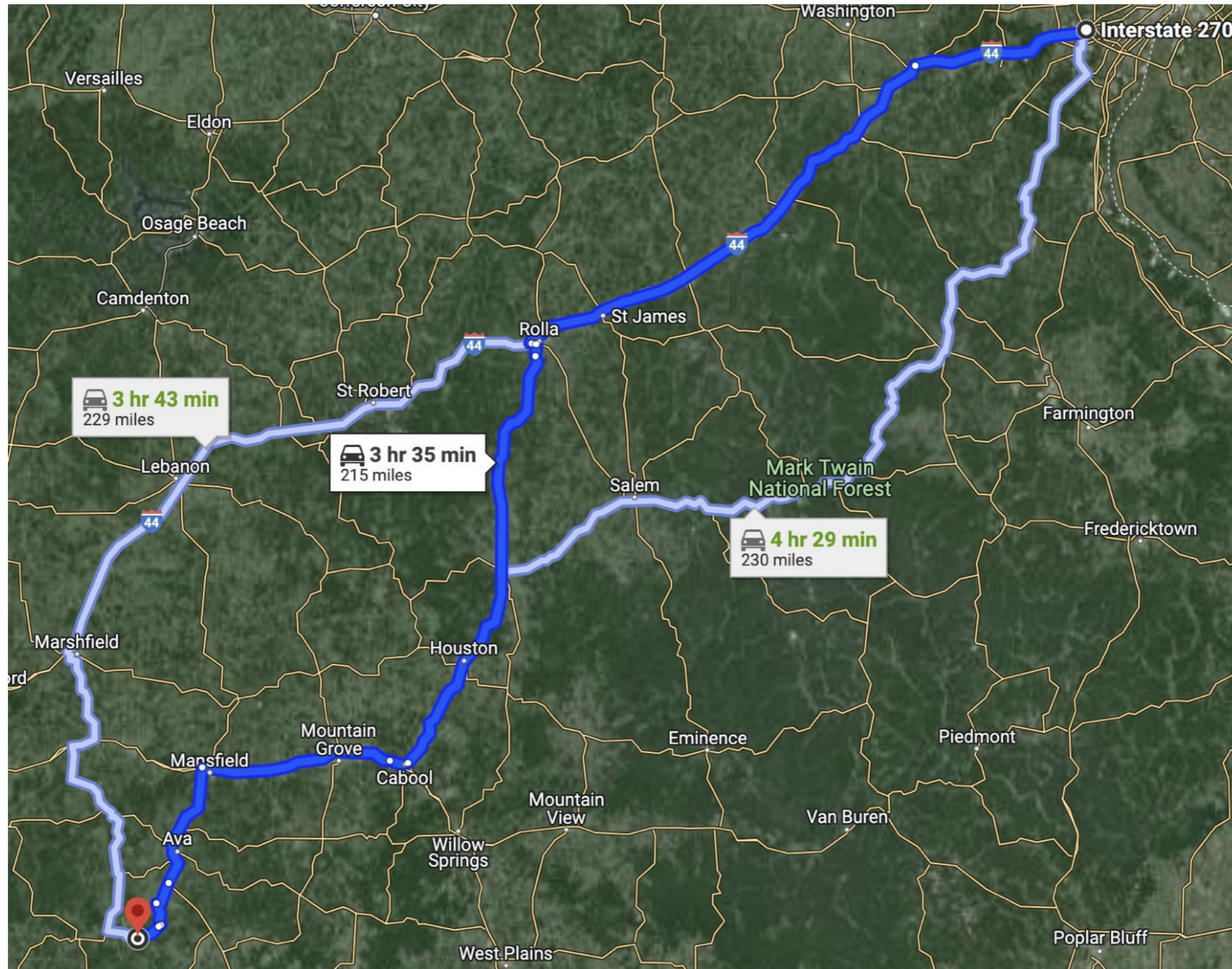


# St Louis / Rolla to Ava Glades Natural Area - McClurg Glade

(36.744646, -92.758750)

[Open in Google Maps](#)



# From St Louis (270-470/444 exit) to Ava Glades Natural Area - McClurg Glade

Follow I-44 W, US-63 S and US-60 W to MO-5 S in Pleasant Valley Township. Take the Missouri Ee/MO-5 S exit from US-60 W

2 hr 57 min (185 mi)

↑ Head southwest on I-44 W

24.4 mi

↶ Keep left to continue on I-44

67.1 mi

↷ Take exit 184 toward Kingshighway

0.2 mi

⤷ At the traffic circle, take the 4th exit onto Kingshighway

0.2 mi

⤷ At the traffic circle, take the 1st exit and stay on Kingshighway

0.2 mi

↑ Continue straight onto MO-72 E

0.6 mi

↷ Turn right onto S Bishop Ave

**i** Pass by Realty Executives Ferrell Associates (on the right in 0.2 mi)

1.4 mi

↑ Continue onto Edgar Star Route

0.3 mi

↑ Continue onto US-63 S/S Bishop Ave

**i** Continue to follow US-63 S  
**i** Pass by Taco Bell (on the right in 45.9 mi)

62.0 mi

↷ Turn right onto US-60 BUS W/Ozark St

**i** Continue to follow US-60 BUS W  
**i** Pass by O'Reilly Auto Parts (on the left in 0.3 mi)

2.7 mi

⤴ Take the ramp onto US-60 W

26.3 mi

↷ Take the Missouri Ee/MO-5 S exit toward US-60/Mansfield/Ava

0.2 mi

Continue on MO-5 S. Drive to Co Rd 932 in Thornfield Township

41 min (29.1 mi)

↶ Turn left onto MO-5 S

18.0 mi

↷ Turn right onto State Hwy A

3.7 mi

↶ Turn left onto Co Rd 409/Co Rd A-409

3.2 mi

↷ Slight right onto Co Rd 449

0.5 mi

↑ Continue onto Co Rd 932

**i** Destination will be on the right

3.7 mi

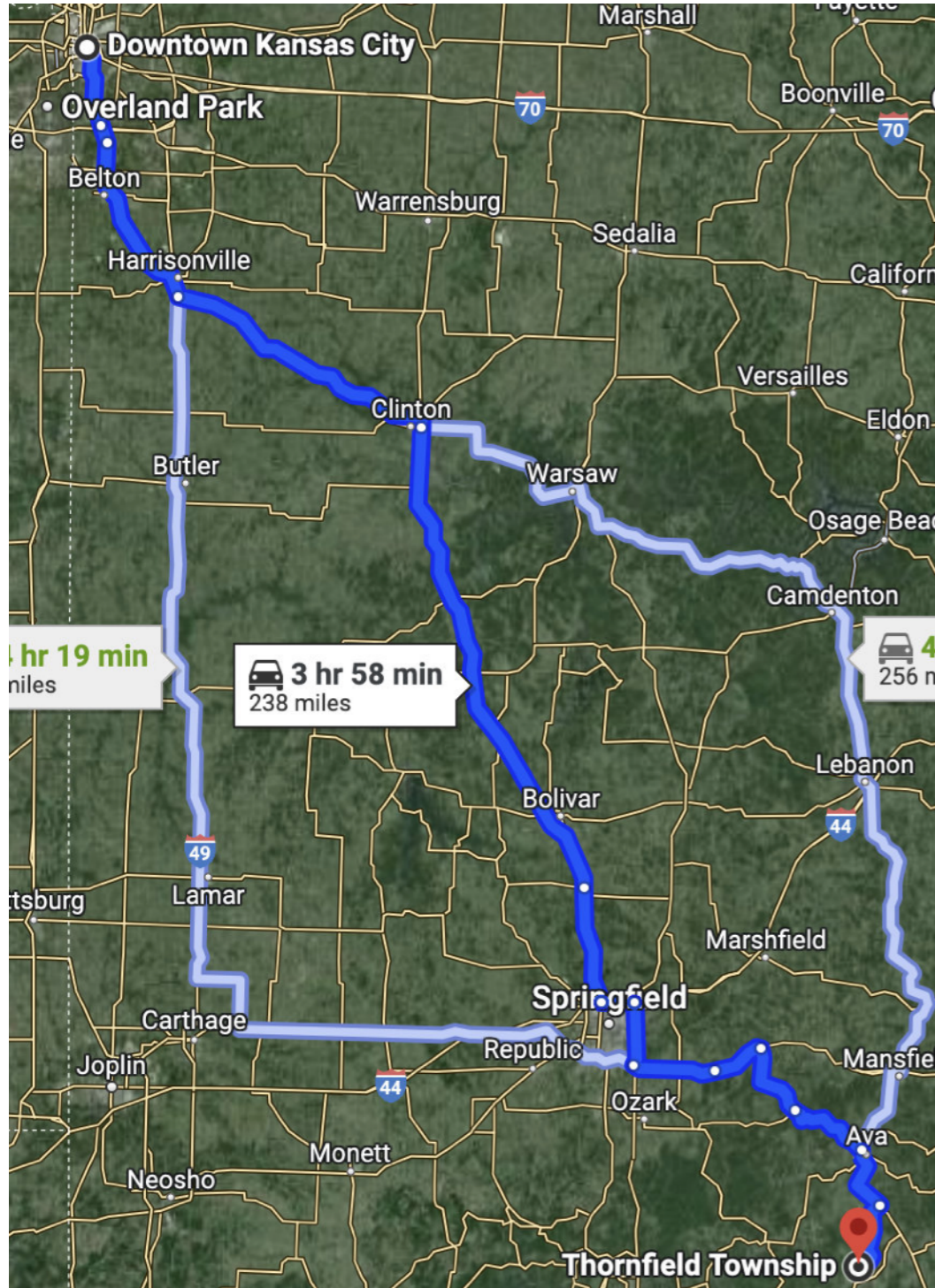
Ava Glades Natural Area - McClurg Glade


# Kansas City /Springfield to Ava Glades Natural Area - McClurg Glade

(36.744646, -92.758750)

[Open in Google Maps](#)

From Kansas City (70 - 71 South Interchange) to Ava Glades Natural Area - McClurg Glade



- ↑ Head south on U. S. Hwy 71 S
  - 📍 Pass by Church's Texas Chicken (on the right in 7 mi)
- 10.9 mi
- ↑ Continue onto I-49/U. S. Hwy 71 S
- 2.5 mi
- ↩ Keep left to continue on I-49 S
- 24.1 mi
- ↘ Take exit 157 for MO-7 S toward Clinton 
- 0.2 mi
- ↩ Turn left onto MO-7 S/E 275th St
  - 📍 Continue to follow MO-7 S
- 39.1 mi
- ↑ Continue onto MO-13 S/MO-52 W
  - 📍 Continue to follow MO-13 S
- 68.4 mi
- ↘ Keep right to stay on MO-13 S
- 16.1 mi
- ↗ Turn left to merge onto I-44 E toward Rolla
- 4.5 mi
- ↘ Take exit 82A to merge onto US-65 S toward Branson

- ↘ Take the exit onto US-60 E toward Cabool
- 11.6 mi
- ↘ Keep right to stay on US-60 E
- 7.3 mi
- ↘ Turn right onto State Hwy Z
- 11.9 mi
- ↩ Turn left onto MO-14 E
- 12.5 mi
- ↗ Slight right toward MO-5 S/State Hwy 76 W
- 167 ft
- ↗ Slight right onto MO-5 S/State Hwy 76 W
  - 📍 Continue to follow MO-5 S
- 9.7 mi
- ✓ Follow State Hwy JJ to Co Rd 922 in Thornfield Township
- 17 min (10.9 mi)
- ↘ Turn right onto State Hwy JJ
- 10.4 mi
- ↘ Turn right onto Co Rd 922
- 0.5 mi

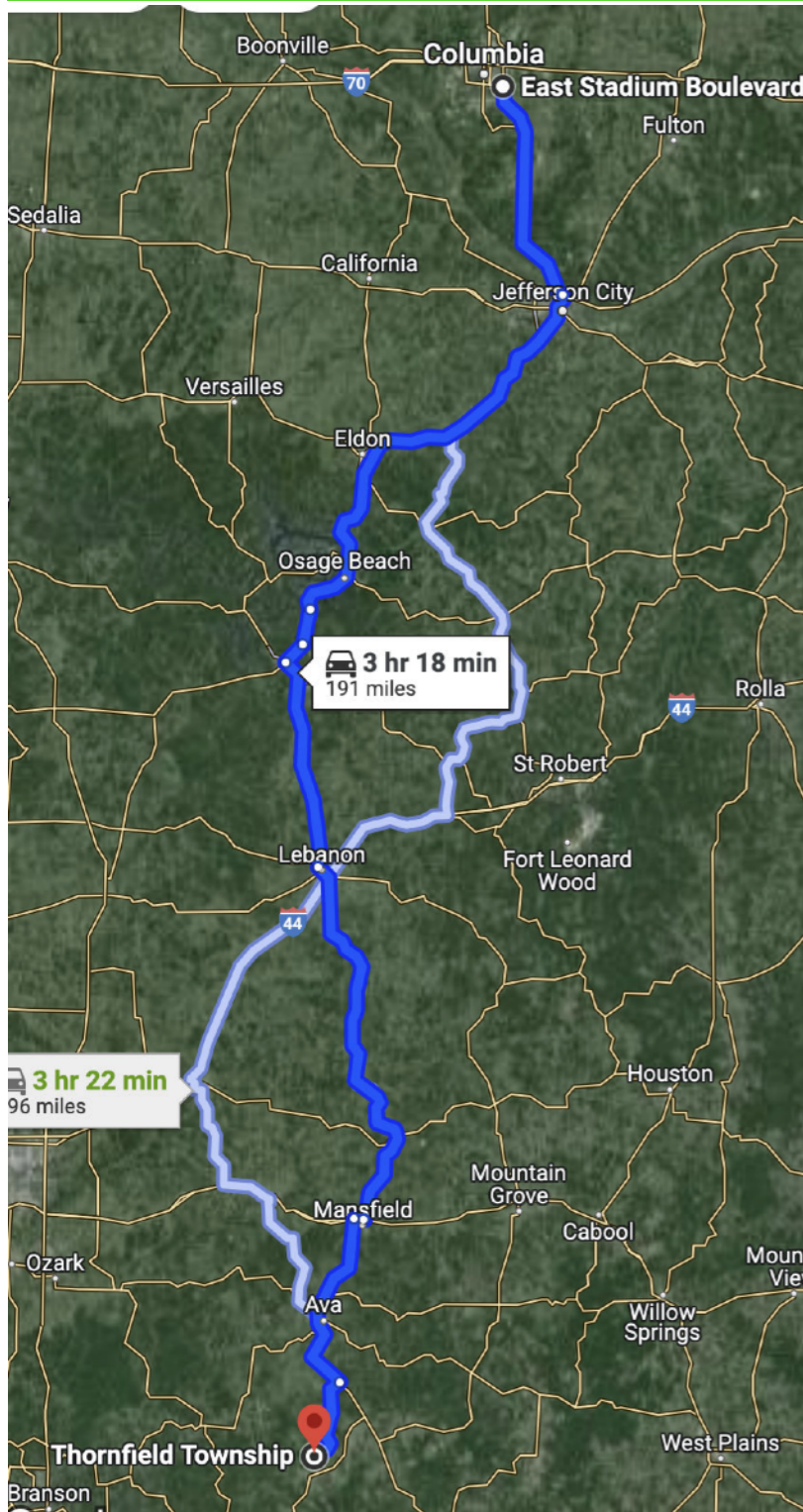
**Ava Glades Natural Area - McClurg Glade**

# Columbia to Ava Glades Natural Area - McClurg Glade

(36.744646, -92.758750)

[Open in Google Maps](#)

From Columbia (E Stadium Blvd - 63 South Interchange) to Ava Glades Natural Area - McClurg Glade



↑ Head south on US-63 S

25.6 mi

↗ Use the right lane to merge onto US-54 W/  
US-63 S via the ramp to Jefferson City

[Continue to follow US-54 W](#)

52.5 mi

↗ Keep right to stay on US-54 W

4.1 mi

↗ Keep right to stay on US-54 W

2.8 mi

↗ Turn right to merge onto MO-5 S/MO-7 S  
toward Lebanon

[Continue to follow MO-5 S](#)

24.2 mi

↙ Turn left onto MO-5 S/N Jefferson Ave

[Continue to follow MO-5 S](#)

[Pass by Arvest Bank \(on the left in 0.5 mi\)](#)

47.3 mi

↗ Turn right onto the MO-5 N/US-60 E ramp

0.2 mi

↗ Merge onto MO-5 S/US-60 W

0.9 mi

↘ Take the Missouri Ee/MO-5 S exit toward  
US-60/Mansfield/Ava

0.2 mi

↙ Turn left onto MO-5 S

22.1 mi

∨ Follow State Hwy JJ to Co Rd 922 in Thornfield  
Township

17 min (10.9 mi)

↗ Turn right onto State Hwy JJ

10.4 mi

↗ Turn right onto Co Rd 922


0.5 mi


**Ava Glades Natural Area -  
McClurg Glade**


## Super 8 to The Board Room


[Open in Google Maps](#)


[Open in Apple Maps](#)


 Super 8 by Wyndham Ava  
1711 S Jefferson St, Ava, MO  
65608, United States

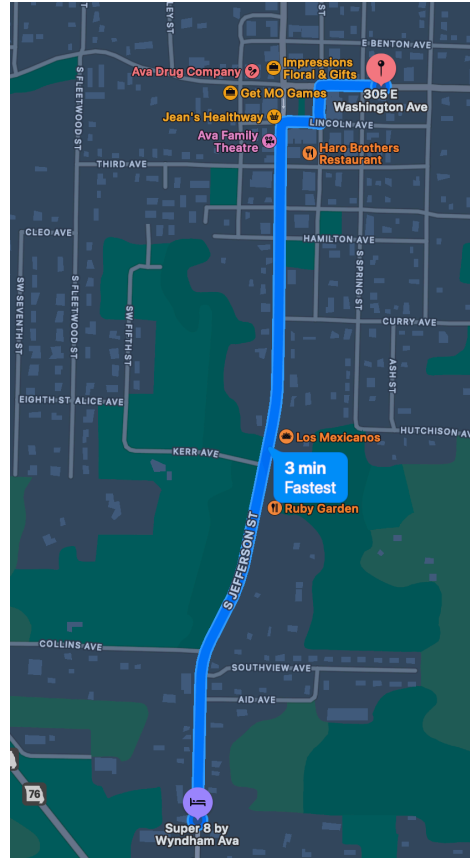
 0.8 mi  
Turn right onto Lincoln Ave

 250 ft  
Turn left onto S Spurlock St

 250 ft  
Turn right onto RT-14

 350 ft  
The destination is on your right

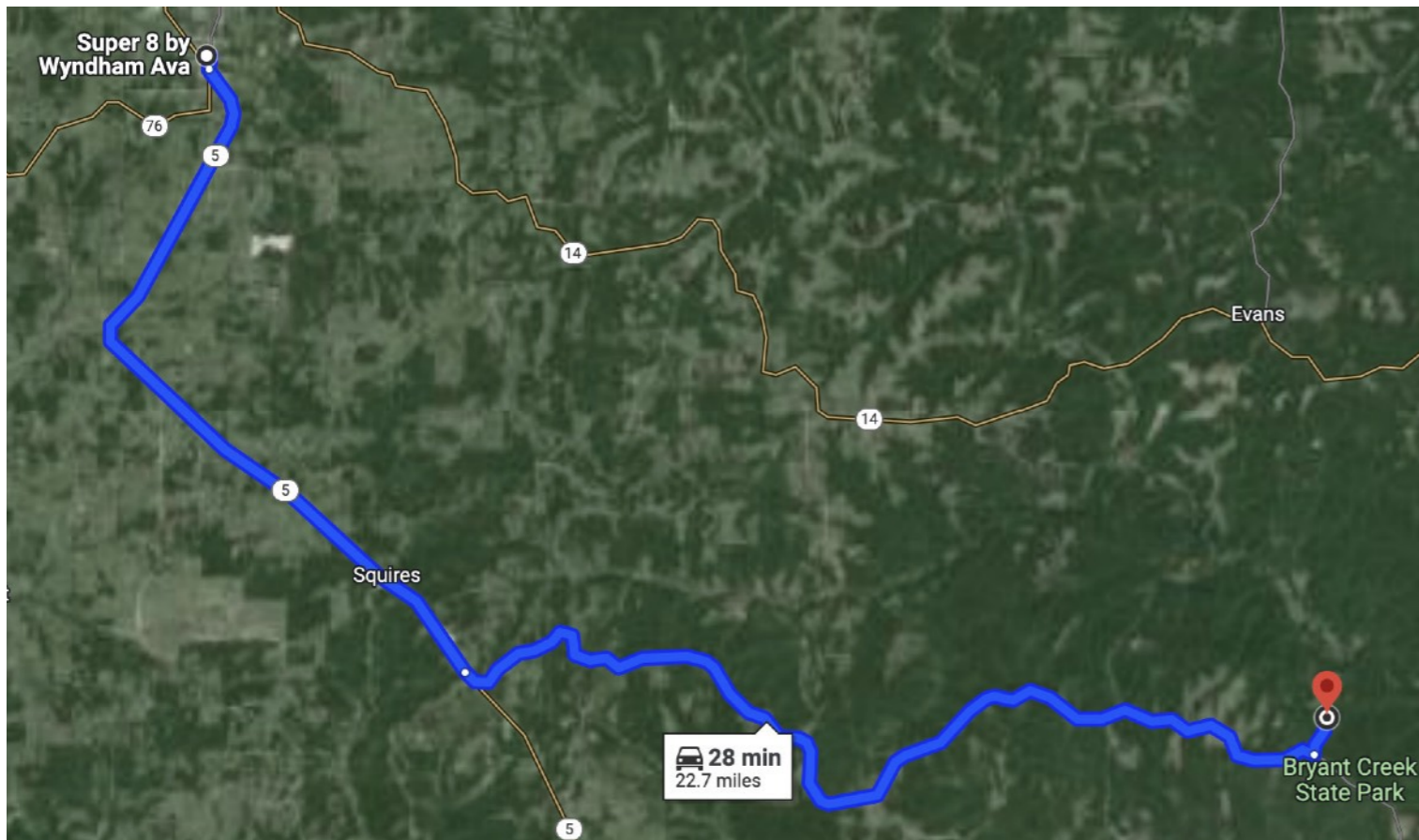
 305 E Washington Ave, Ava  
305 E Washington Ave, Ava, MO  
65608, United States



# Super 8 to Bryant State Park - Pike Hollow Trail

(36.827729, -92.426131)

[Open in Google Maps](#)



## Super 8 by Wyndham Ave

1711 S Jefferson St, Ava, MO 65608

- ↑ Head south on MO-5 BUS S toward Valentine Rd  
0.2 mi
- ← Turn left onto MO-5 S  
9.4 mi
- ← Turn left onto State Hwy N  
12.6 mi
- ← Turn left onto N 337D  
**i** Destination will be on the right  
0.5 mi

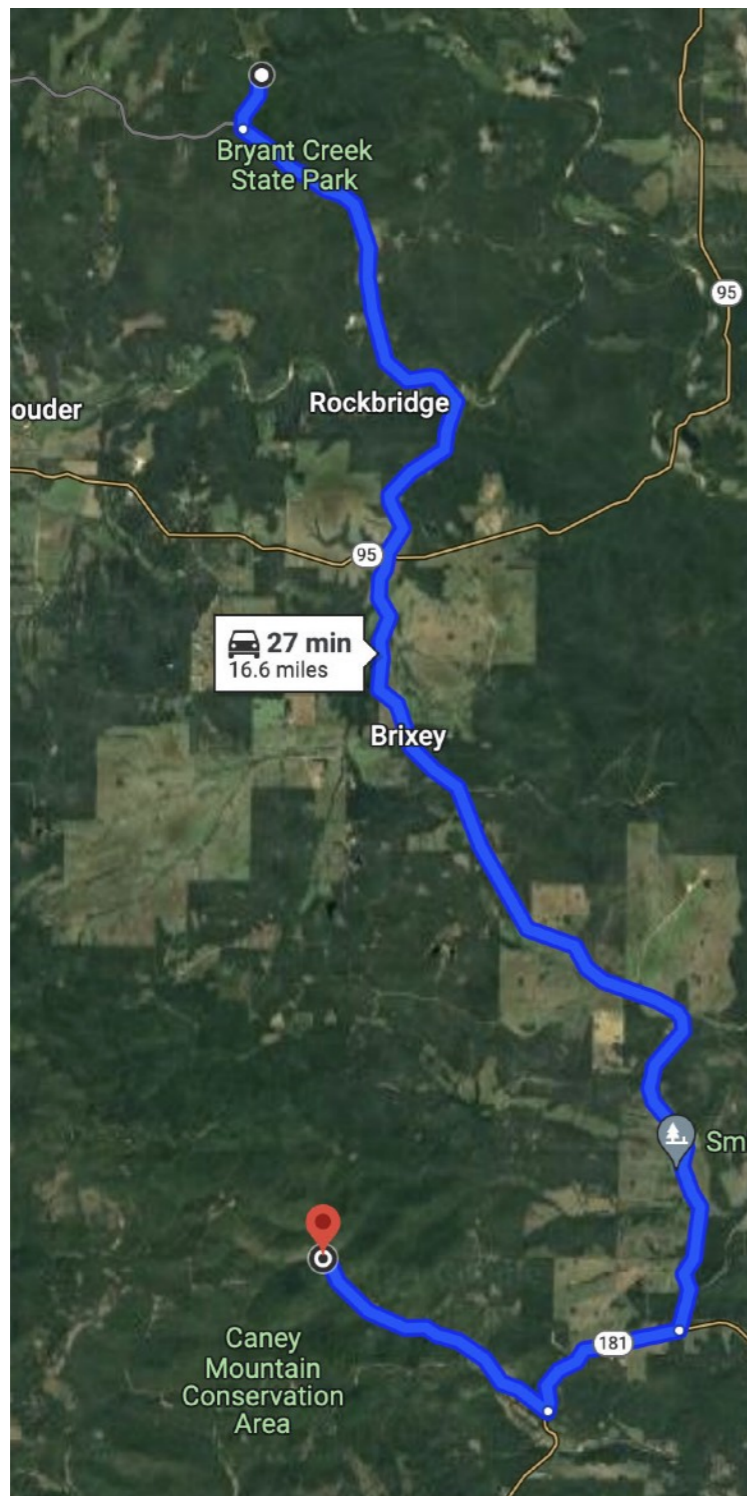


Bryant State Park

# Bryant State Park to Caney Mountain Conservation Area, Sprout Spring Trail

(36.690009, -92.417158)

[Open in Google Maps](#)



## Bryant State Park

↑ Head south on N 337D toward State Hwy N

0.5 mi

← Turn left onto State Hwy N

12.4 mi

↘ Turn right onto MO-181 S

1.4 mi

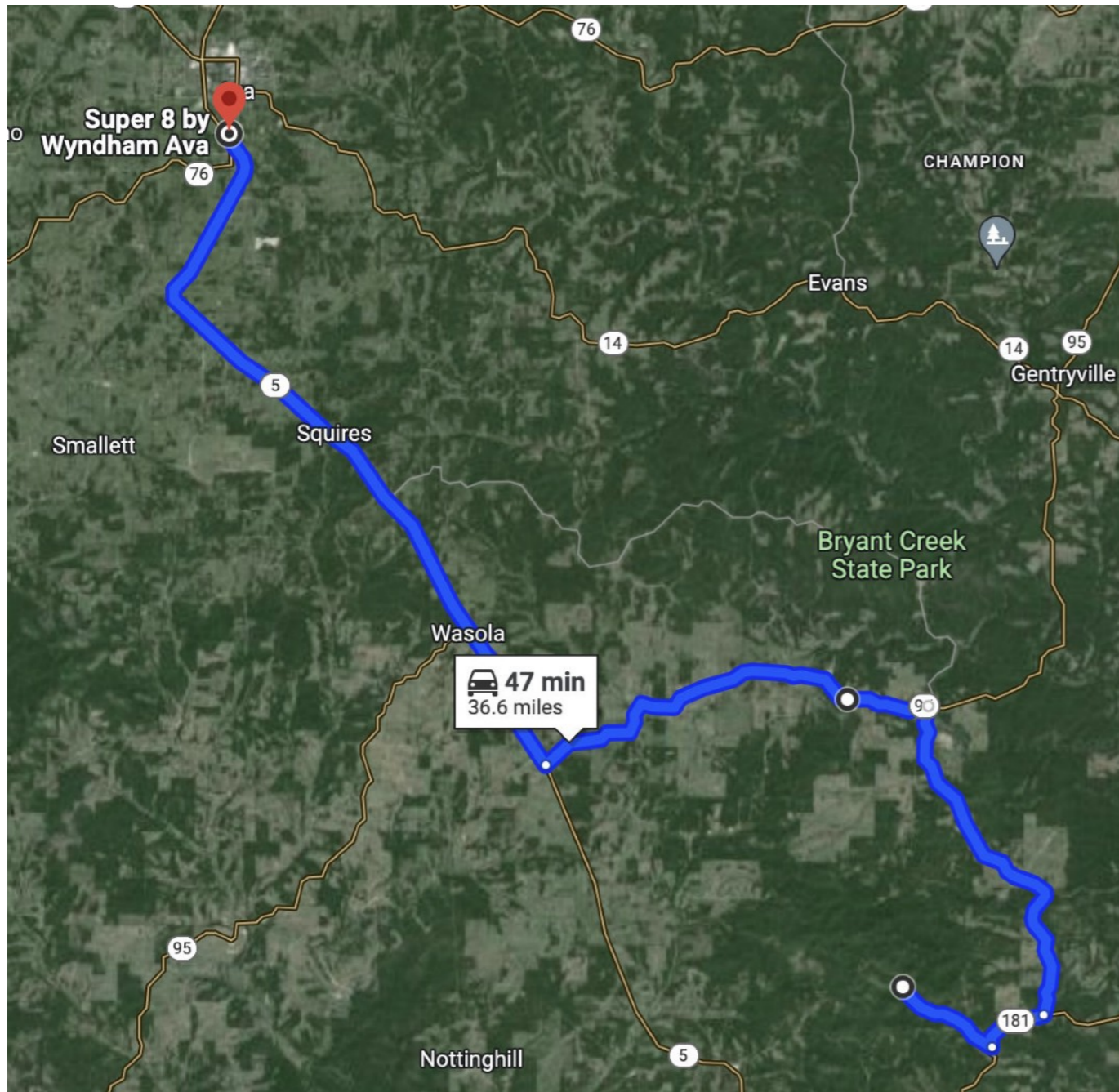
↘ Turn right

2.3 mi

## Caney Mountain Conservation Area

# Caney Mountain Conservation Area back to Super 8, AVA

[Open in Google Maps](#)



## Caney Mountain Conservation Area

- ↑ Head southeast toward MO-181 S  
2.3 mi
- ↶ Turn left onto MO-181 N  
1.4 mi
- ↶ Turn left onto State Hwy N  
7.8 mi
- ↶ Turn left onto MO-95 S  
9.0 mi
- ↷ Turn right onto MO-5 N/MO-95 S  
Continue to follow MO-5 N  
16.0 mi
- ↷ Turn right onto MO-5 BUS N  
Pass by Casey's (on the left)  
Destination will be on the left  
0.2 mi

### Super 8 by Wyndham Ava

1711 S Jefferson St, Ava, MO 65608



## Super 8 to Los Mexicanos

[Open in Google Maps](#)

[Open in Apple Maps](#)

### Super 8 by Wyndham Ava



1711 S Jefferson St, Ava, MO  
65608, United States



0.5 mi  
Turn right

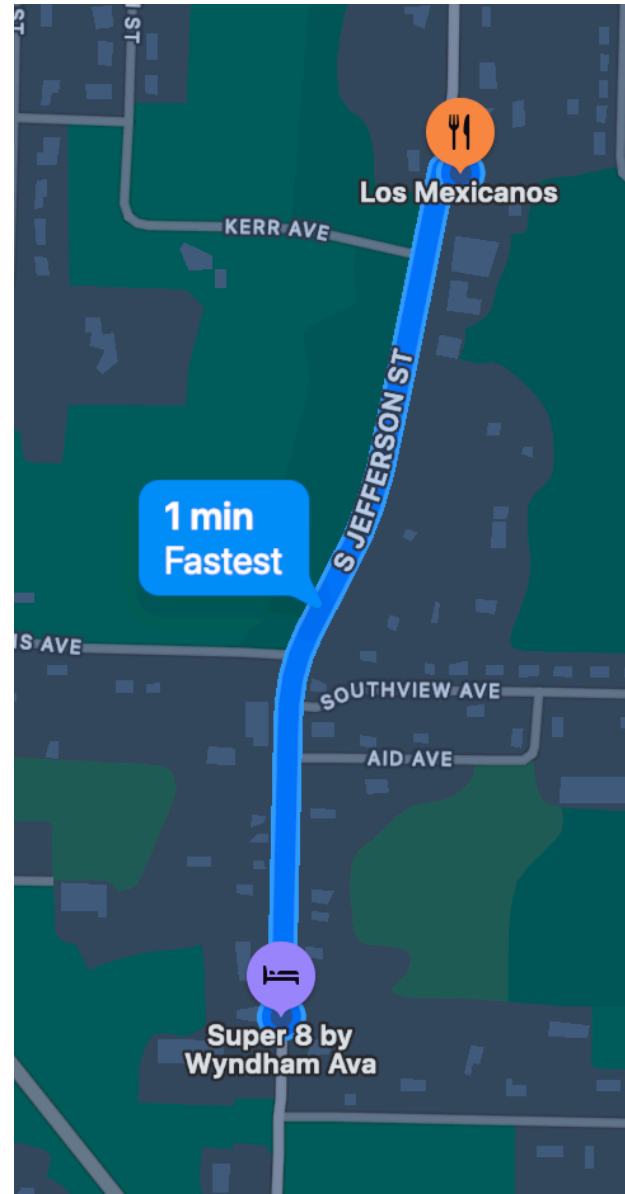
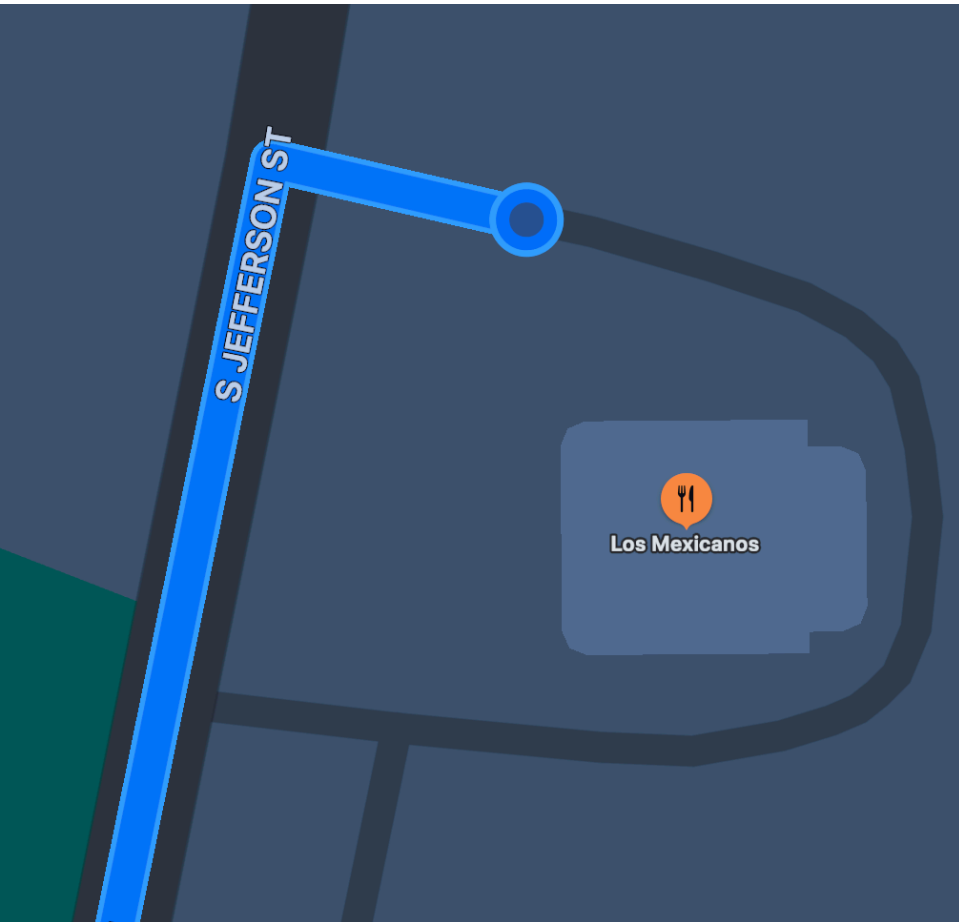


50 ft  
The destination is on your right

### Los Mexicanos



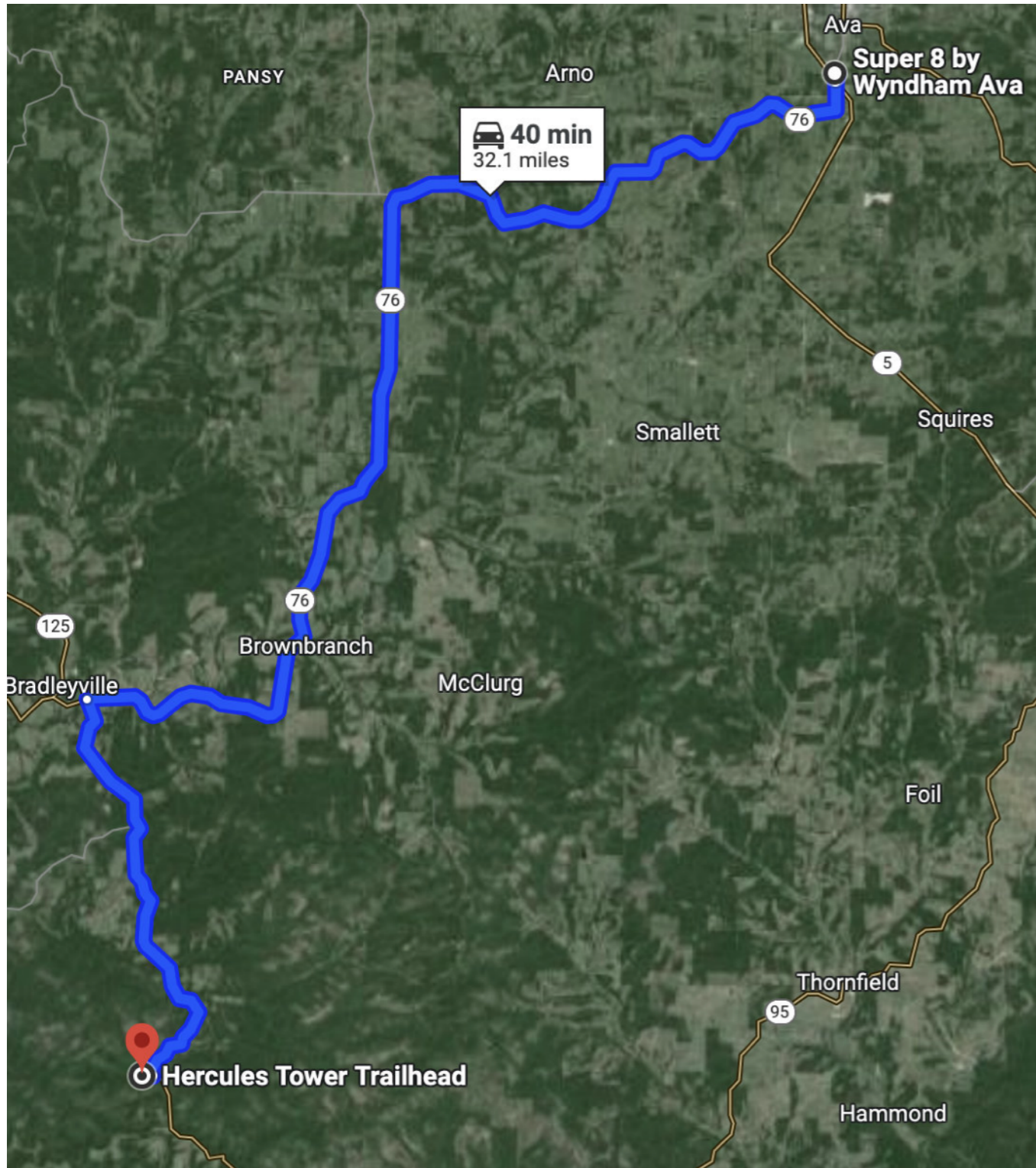
800 S Jefferson St, Ava, MO  
65608, United States



# Super 8 to Hercules Glades Wilderness Area

(36.684865, -92.882362)

[Open in Google Maps](#)



## Super 8 by Wyndham Ave

1711 S Jefferson St, Ava, MO 65608

- ↑ Head south on MO-5 BUS S toward Valentine Rd  
0.2 mi
- ↑ Continue onto State Hwy 76 W  
23.5 mi
- ↶ Turn left onto MO-125 S  
8.2 mi
- ↷ Turn right onto Rd To Fire Tower  
0.2 mi

## Hercules Tower Trailhead

Rd To Fire Tower, Bradleyville, MO 65614

Cany Mountain Conservation Area  
36.690009, -92.417158

Caney Picnic Area, Ava Glades Natural Area  
36.744646, -92.758750

Hercules Glades Wilderness Area  
36.684865, -92.882362

McClurg Glade, Ava Glades Natural Area  
46.780581, -92.756794

Btyant Creek State Park  
36.827729, -92.426131

Los Mexicanos Family Restaurant

Ava Lions Club

Super 8 By Wyndham Ava